












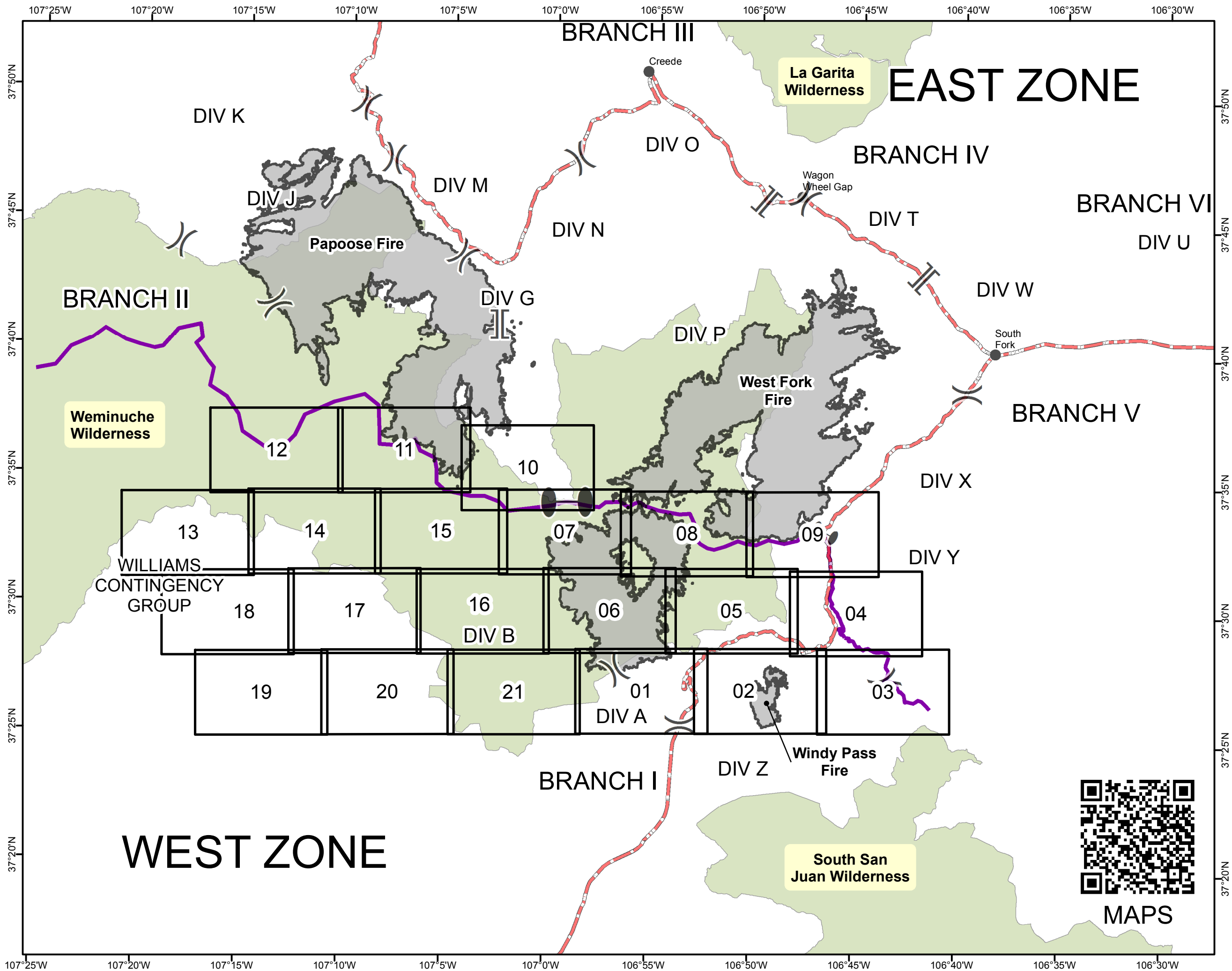


**West Fork Complex**  
**IAP Map Book – West Zone**  
**July 6<sup>th</sup>, 2013**  
**CO-SJF-000285**

NAD83 Z13  
 0 2 4 6 8 Miles  
 Date: 7/5/2013 Time: 9:53:26 PM DLT

-  Zone Line
-  Camp
-  Drop Point
-  Fire Origin
-  Helibase
-  Helispot
-  Incident Command Post
-  MediVac Site
-  Mobile Weather Unit
-  Repeater
-  Safety Zone
-  Water Source
-  Division
-  Branch
-  Zone
-  FirePolygon
-  HWY
-  Structures
-  Wilderness



West Zone Data current as of: 7/5/2013 9:53:26 PM