








West Fork & Windy Pass Fires
 July 8, 2013
 56,551 acres
 PIO Map

-  Fire Area
-  Completed Line
-  Uncontrolled Fire Edge
-  Towns
-  Check Point
-  Wilderness Boundary
-  County Lines

0 1.25 2.5 5 Miles