











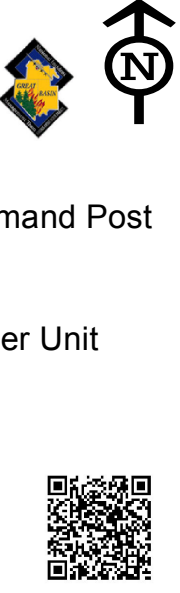


-  Check Point
-  Repeater
-  Safety Zone
-  Incident Command Post
-  Water Source
-  Mobile Weather Unit
-  Medevac Site
-  Helispot
-  Helibase
-  Drop Point
-  Camp
-  West Fork Complex



West Fork Complex

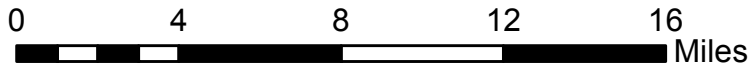
IAP Map Book- East Zone

July 9, 2013

CO-SJF-000285

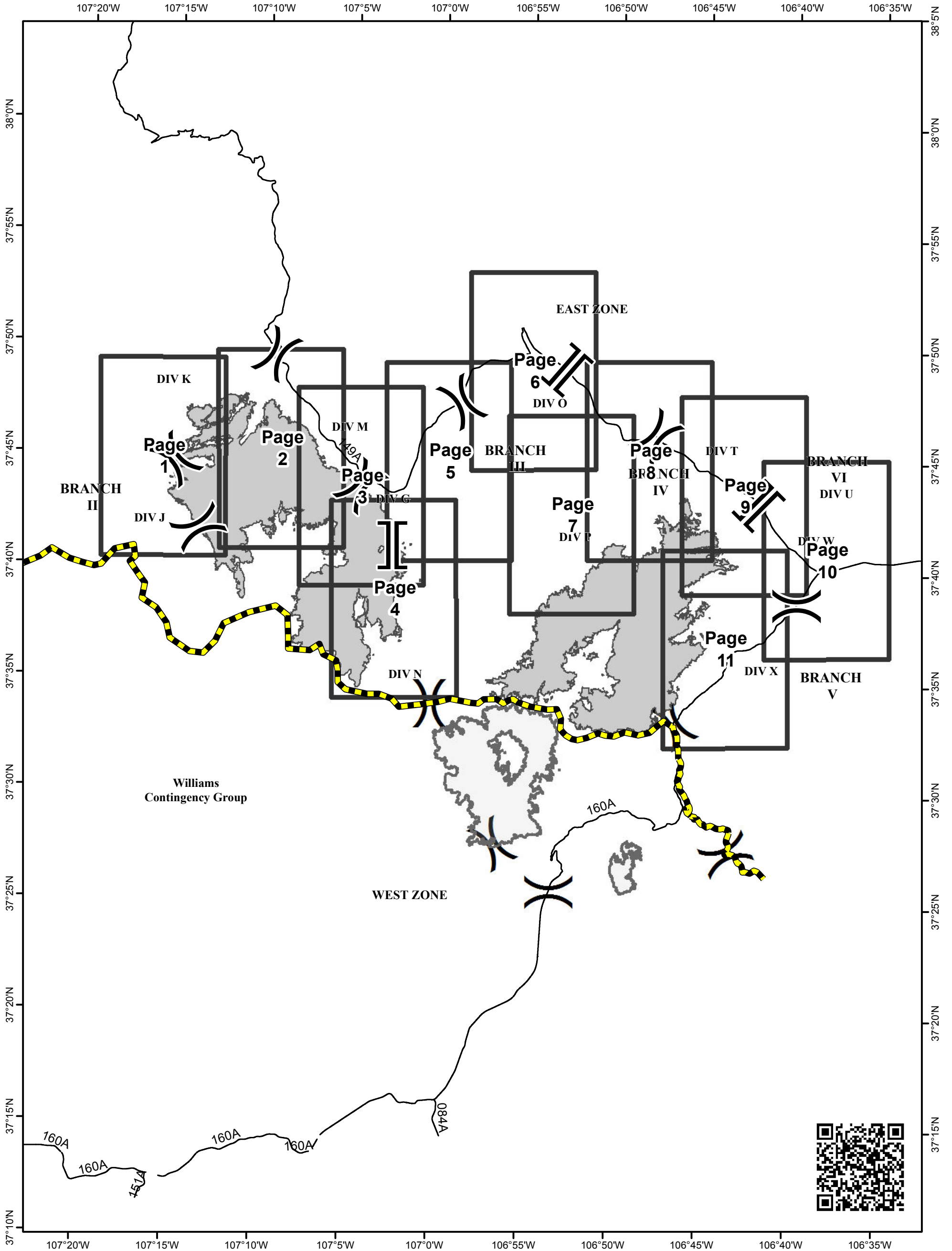


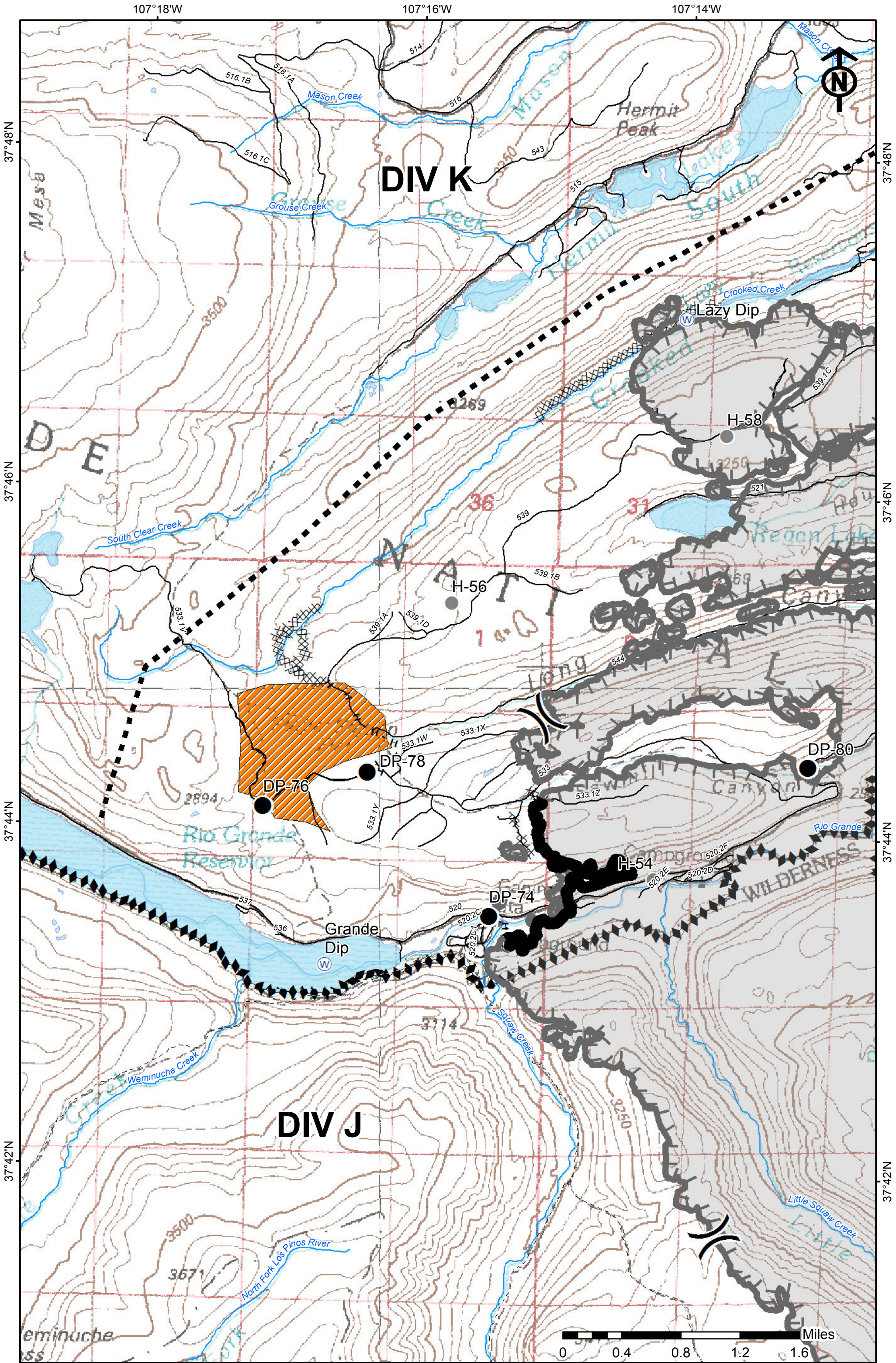
NAD83 Z13



Date: 7/8/2013 Time: 8:35:40 PM DLT

	Zone Line		MediVac Site
	Safety Zone		Incident Command Post
	Check Point		Helispot
	Mobile Weather Unit		Helibase
	Water Source		Fire Origin
	Staging Area		Drop Point
	Repeater		Camp
			Branch
			Division
			FirePolygon
			Wilderness Boundary





107°18'W

107°16'W

107°14'W

37°48'N

37°48'N

37°46'N

37°46'N

37°44'N

37°44'N

37°42'N

37°42'N

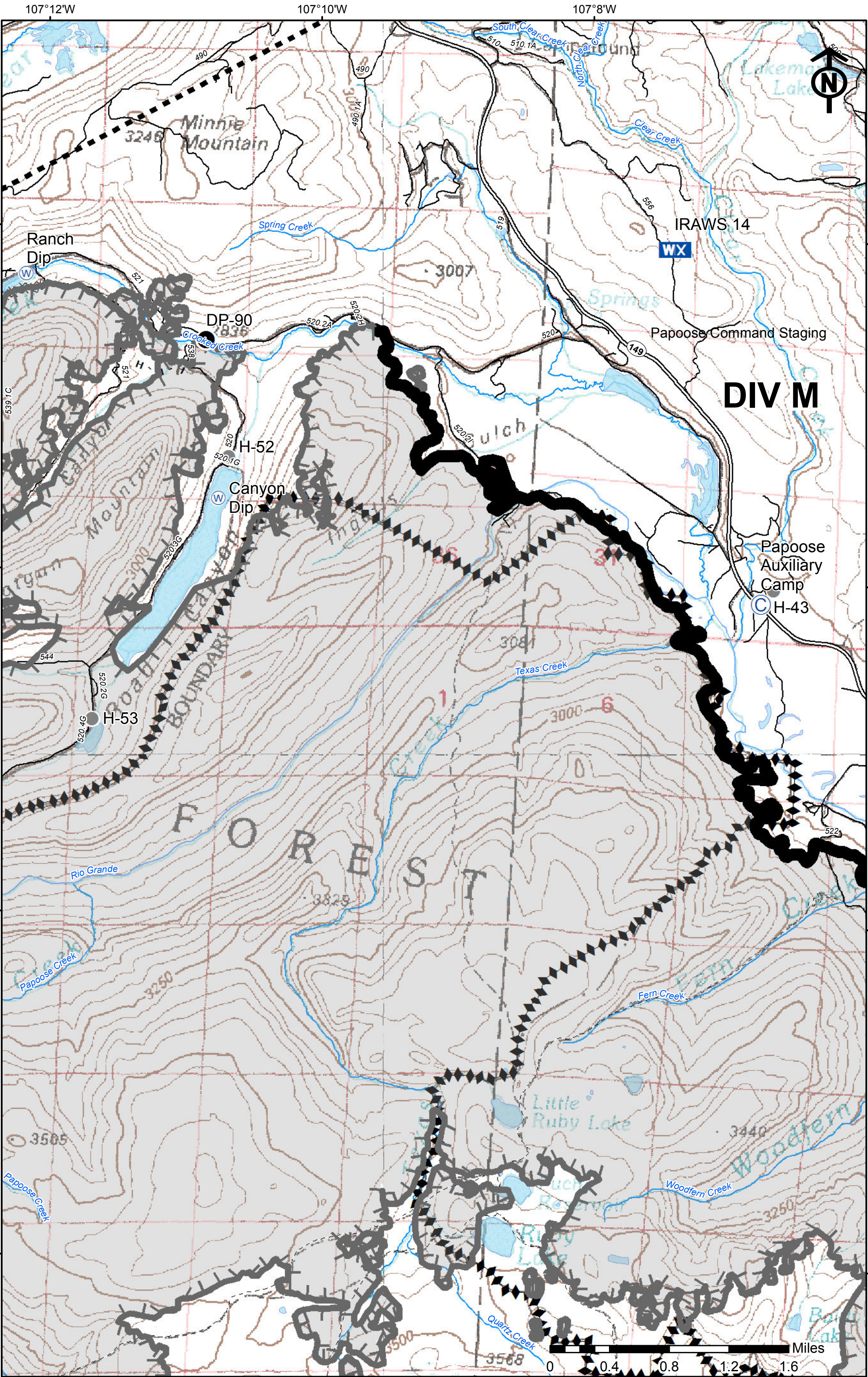
107°18'W

107°16'W

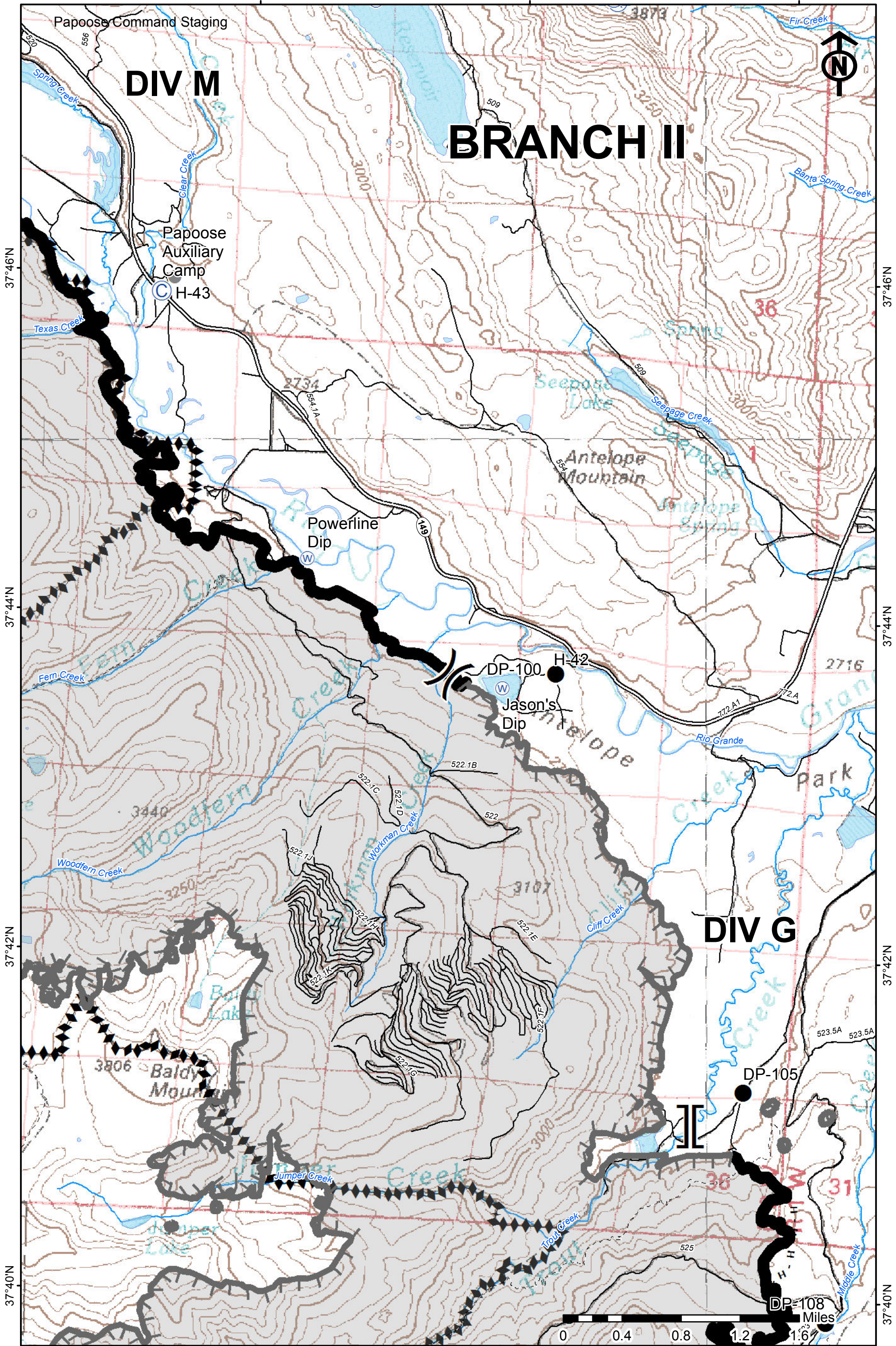
107°14'W

Produced on: 7/8/2013 8:29:28 PM

PAGE: 1



DIV M



37°46'N

37°44'N

37°42'N

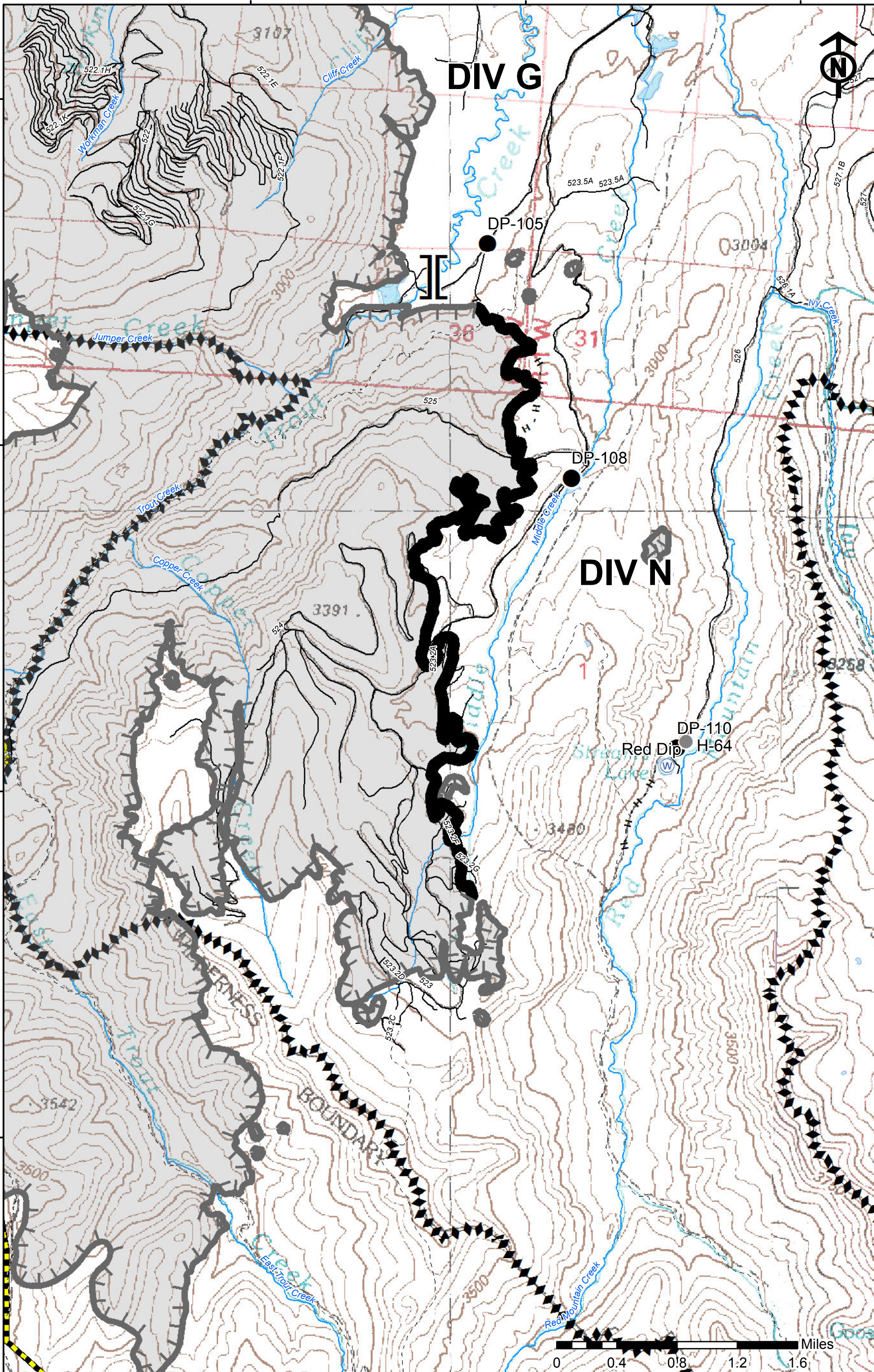
37°40'N

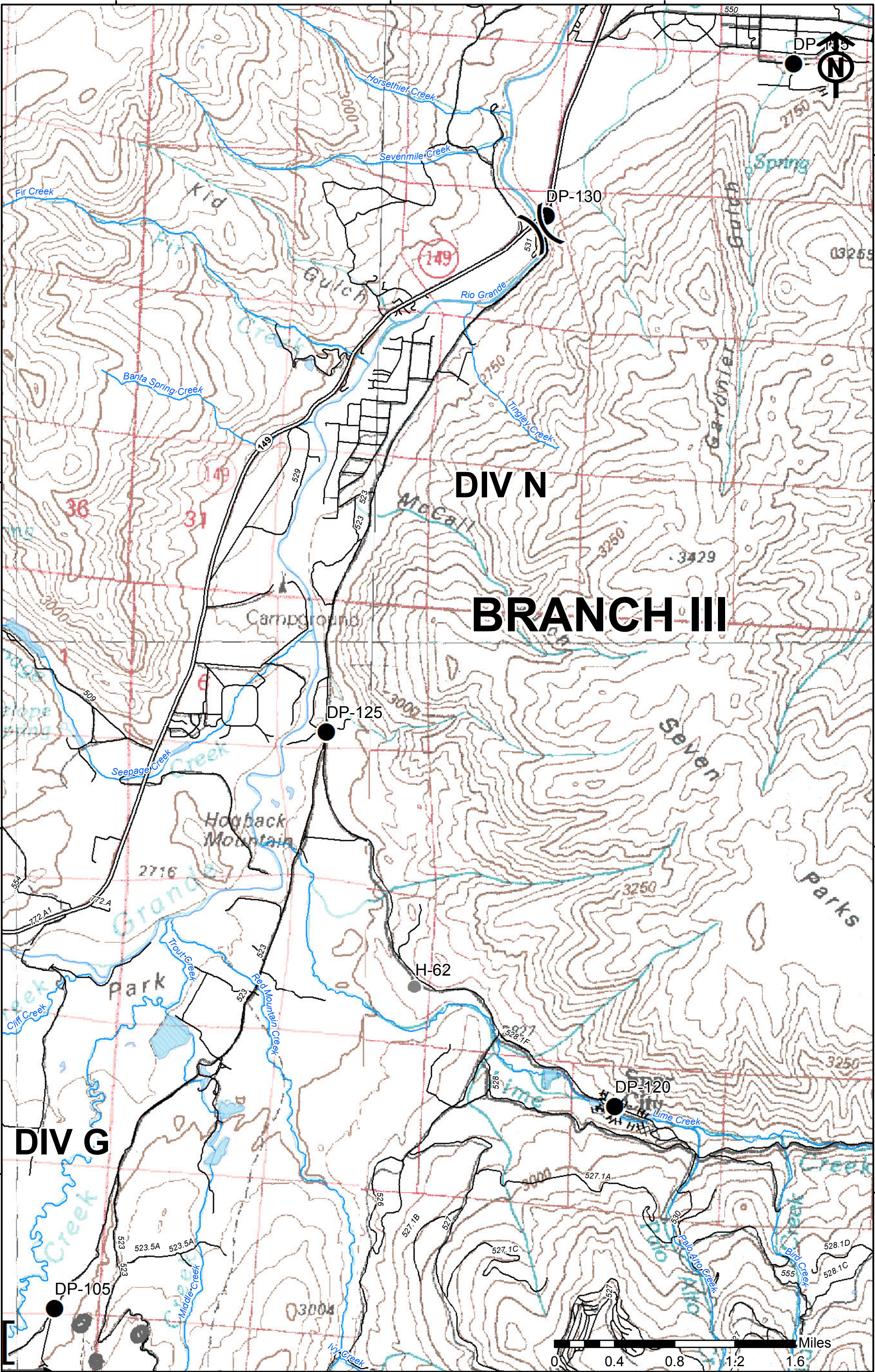
37°46'N

37°44'N

37°42'N

37°40'N

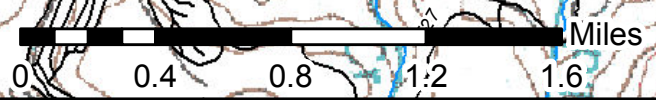


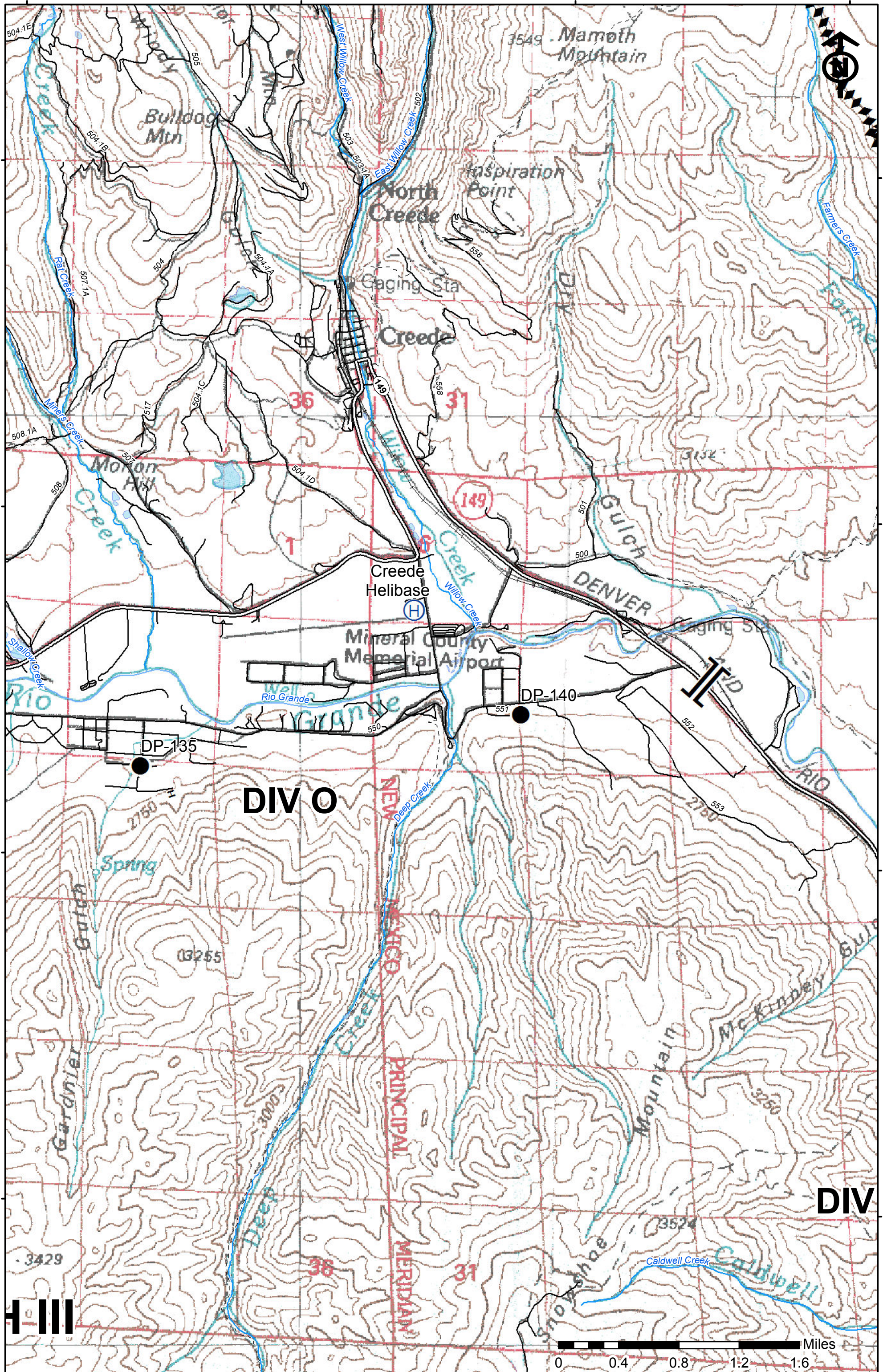


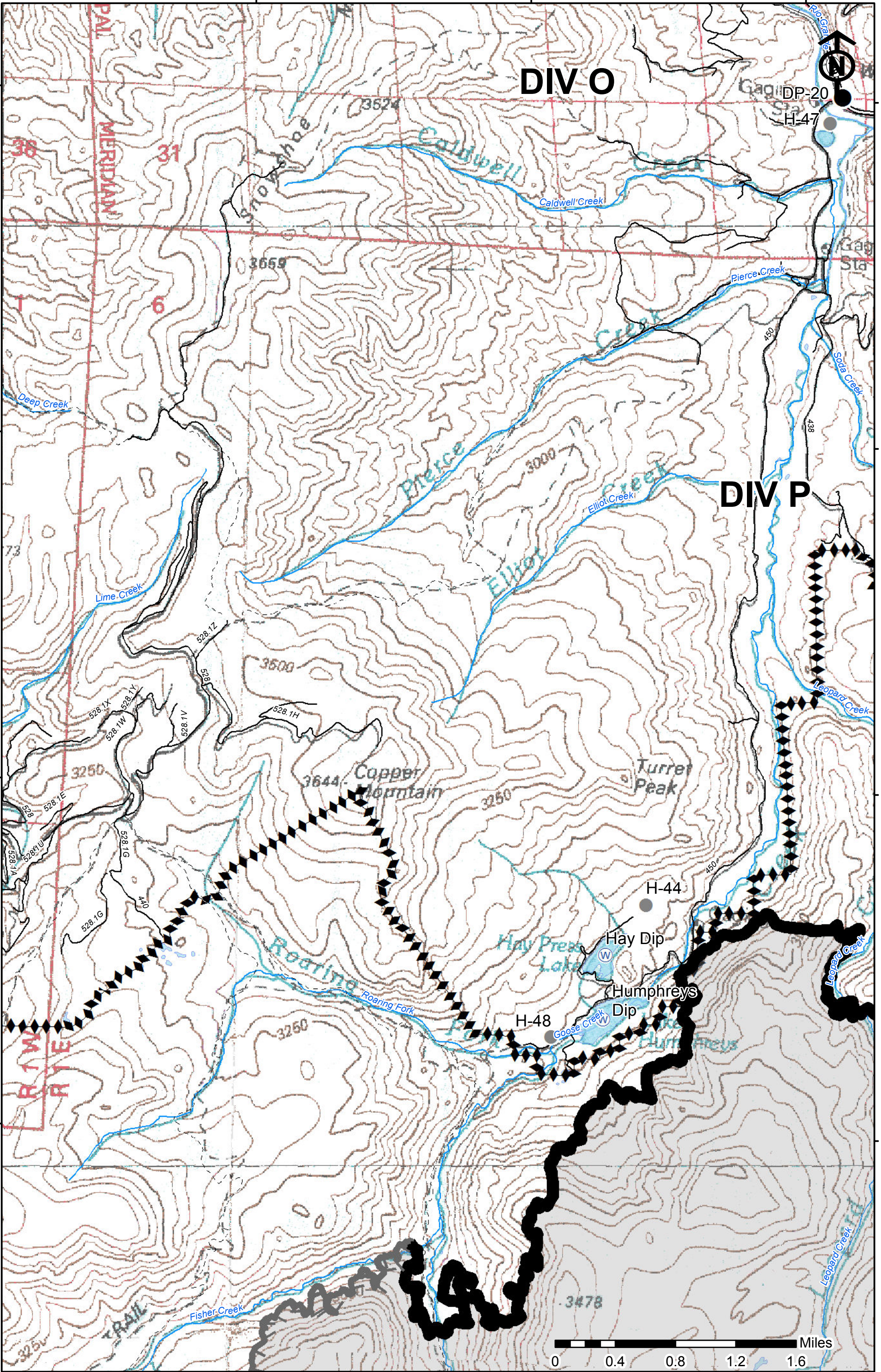
DIV N

BRANCH III

DIV G







DIV O

DIV P

Gag DP-20
H-47



Gag Sta

3644 Copper Mountain

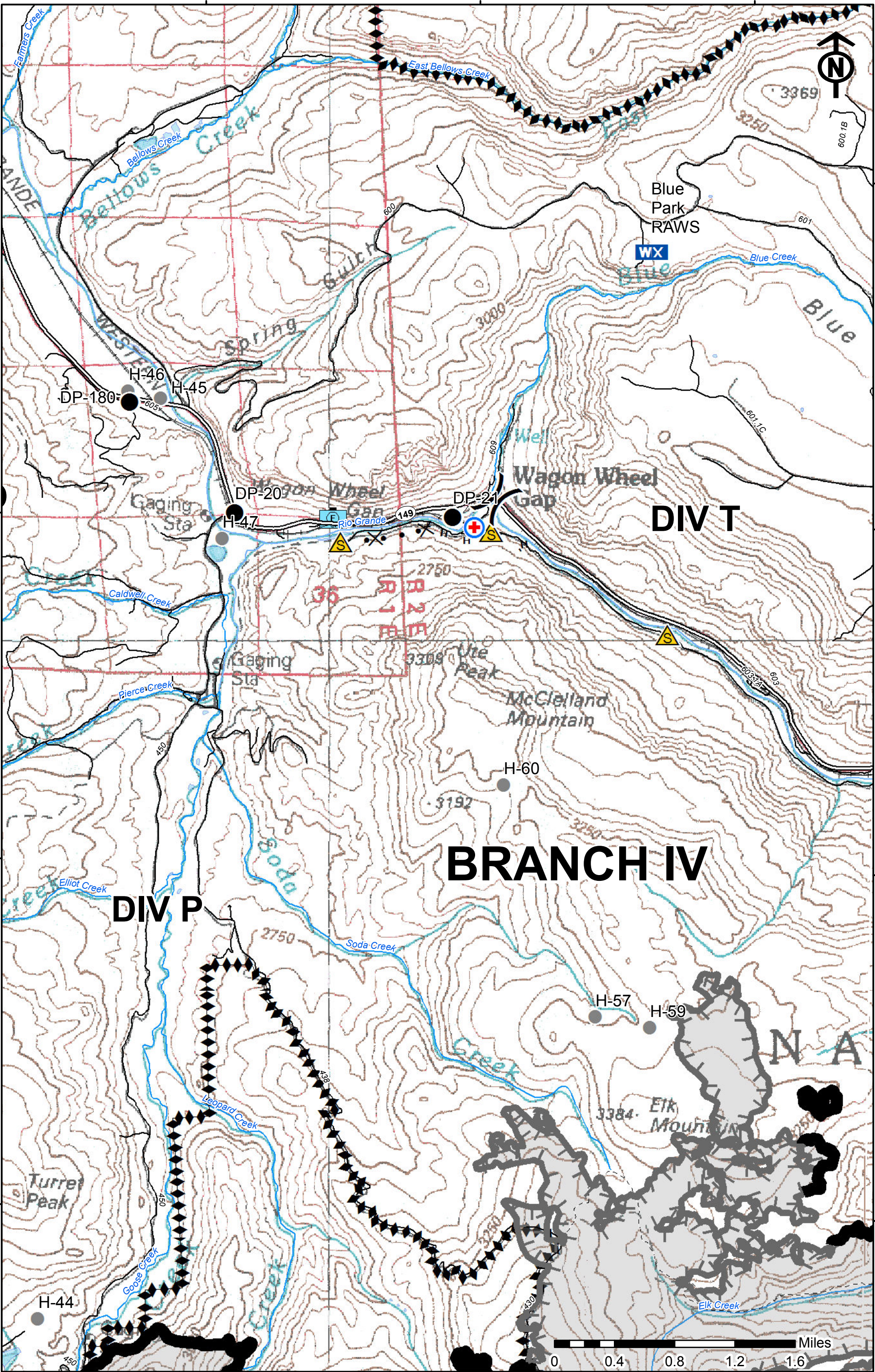
Turret Peak

Hay Dip

Humphreys Dip

H-48

H-44



DIV T

BRANCH IV

DIV P

