





**Papoose Fire**  
 July 12, 2013  
 49,628 acres

**Public Information Map**

-  Fire Area
-  Completed Line
-  Uncontrolled Fire Edge
-  Structures
-  Towns
-  Check Point
-  Wilderness Boundary
-  County Lines

