















West Fork Complex
 CO-SJF-000285
 Air Attack / Pilot Map
 July 11, 2013
 Perimeter as of 7/10/2013 @ 1600

Disclaimer:
 This product is intended to be used as an aviation hazard map and should not be used for navigation or analysis. Every effort has been made to find hazards, but this map does not represent all hazards that will be encountered.

0 2.5 5 10
 Miles

-  Water Source
-  Repeater
-  MediVac Site
-  Helibase
-  Incident Command Post
-  Fire Origin
-  Helispot
-  Westfork Check Points
-  Westfork Initiation Points
-  Zone Line
-  Distribution Lines
-  Transmission Lines
-  Fire Perimeter
-  Division
-  Branch
- Retardant Avoidance Areas
- TFR-3-0953 7/8/13