


















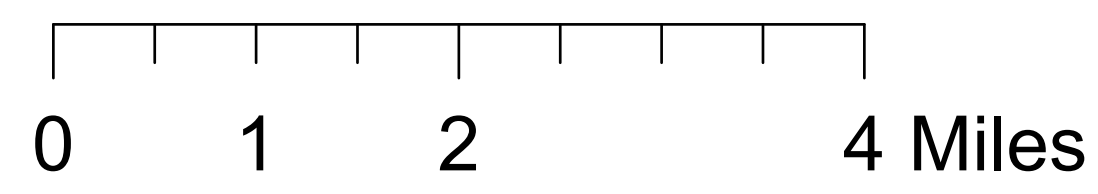


**West Fork Complex
CO-SJF-000285
July 11th, 2013
NAD 83**

Progression Map

Legend

-  Fire Origin
-  Road
-  6/15/2013, 580 Acres
-  6/16/2013, 2,070 Acres
-  6/18/2013, 4,070 Acres
-  6/20/2013, 8,640 Acres
-  6/21/2013, 31,448 Acres
-  6/23/2013, 27,901 Acres
-  6/24/2013, 9,193 Acres
-  6/25/2013, 518 Acres
-  6/26/2013, 3,314 Acres
-  6/28/2013, 7,054 Acres
-  6/29/2013, 2,256 Acres
-  6/30/2013, 1,037 Acres
-  7/1/2013, 713 Acres
-  7/10/2013, 402 Acres
-  7/2/2013, 415 Acres
-  7/4/2013, 12,060 Acres
-  7/7/2013, 408 Acres



Note: Contour scale is in meters



Nick Hoover
7/11 0800

