

	Check Point	
	Repeater	
	Safety Zone	
	Incident Command Post	
	Water Source	
	Mobile Weather Unit	
	Medevac Site	
	Helispot	
	Helibase	
	Drop Point	
	Camp	
	West Fork Complex	

West Fork Complex

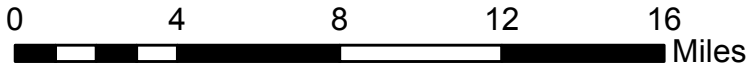
IAP Map Book- East Zone

July 12, 2013

CO-SJF-000285

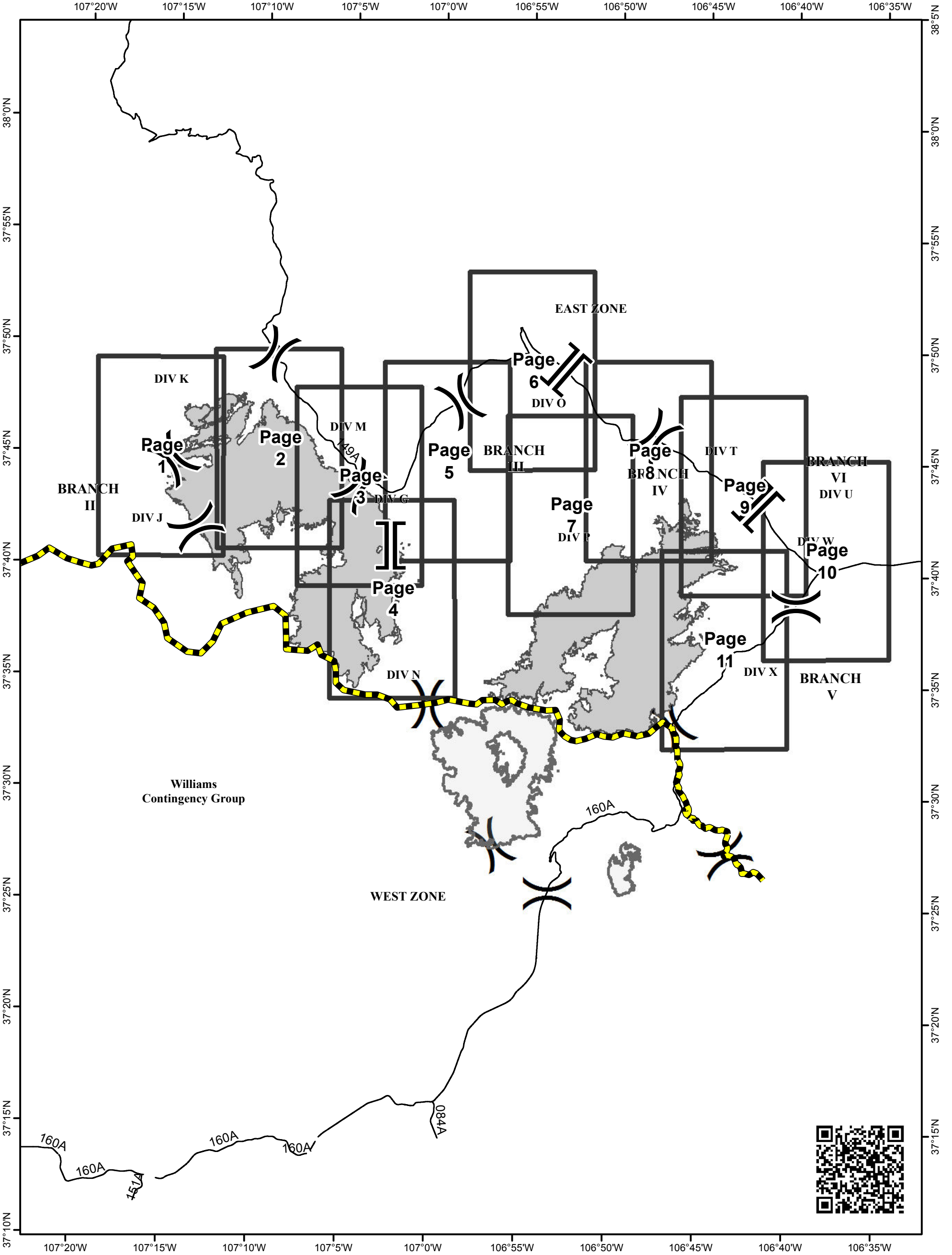


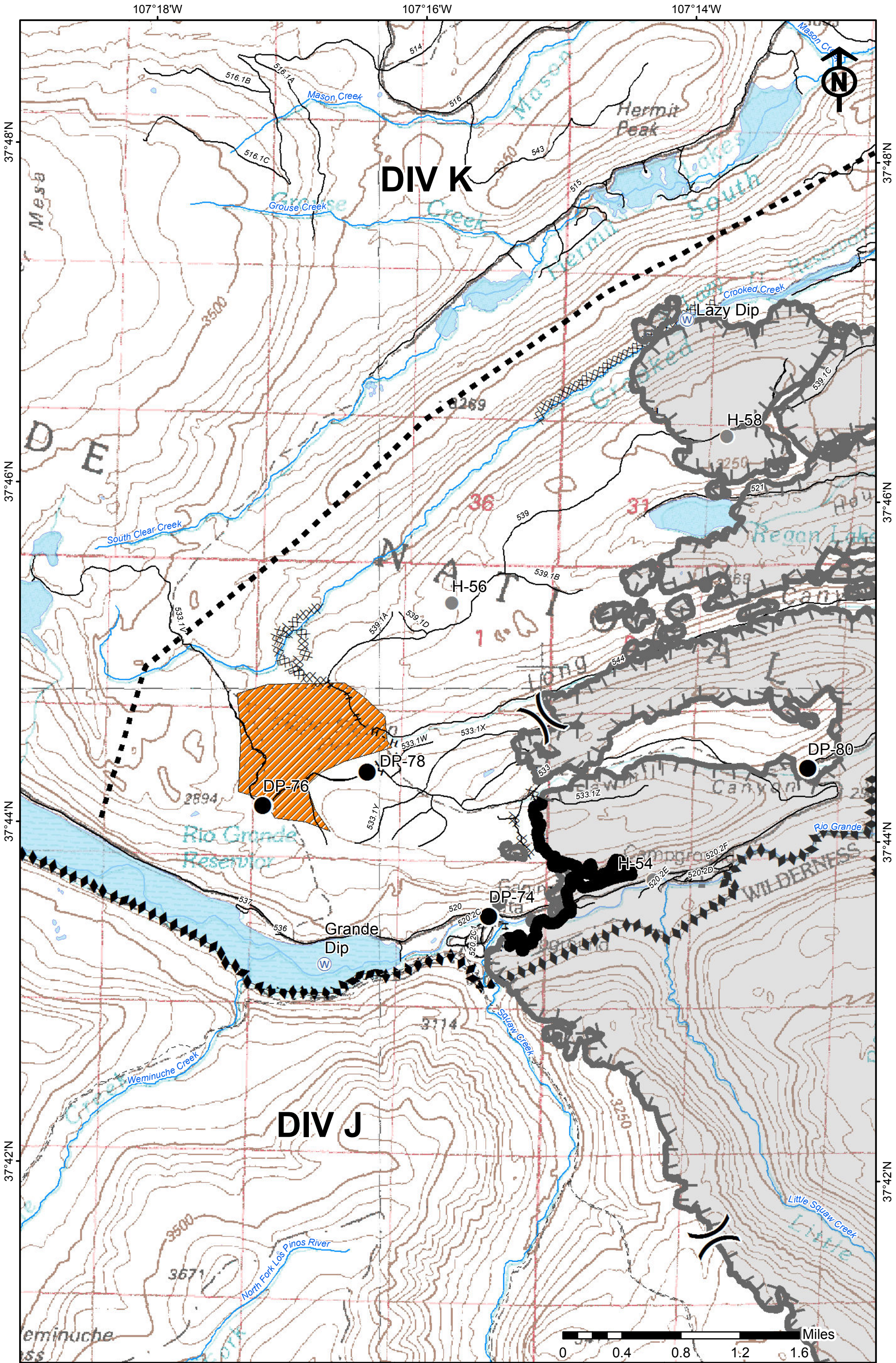
NAD83 Z13

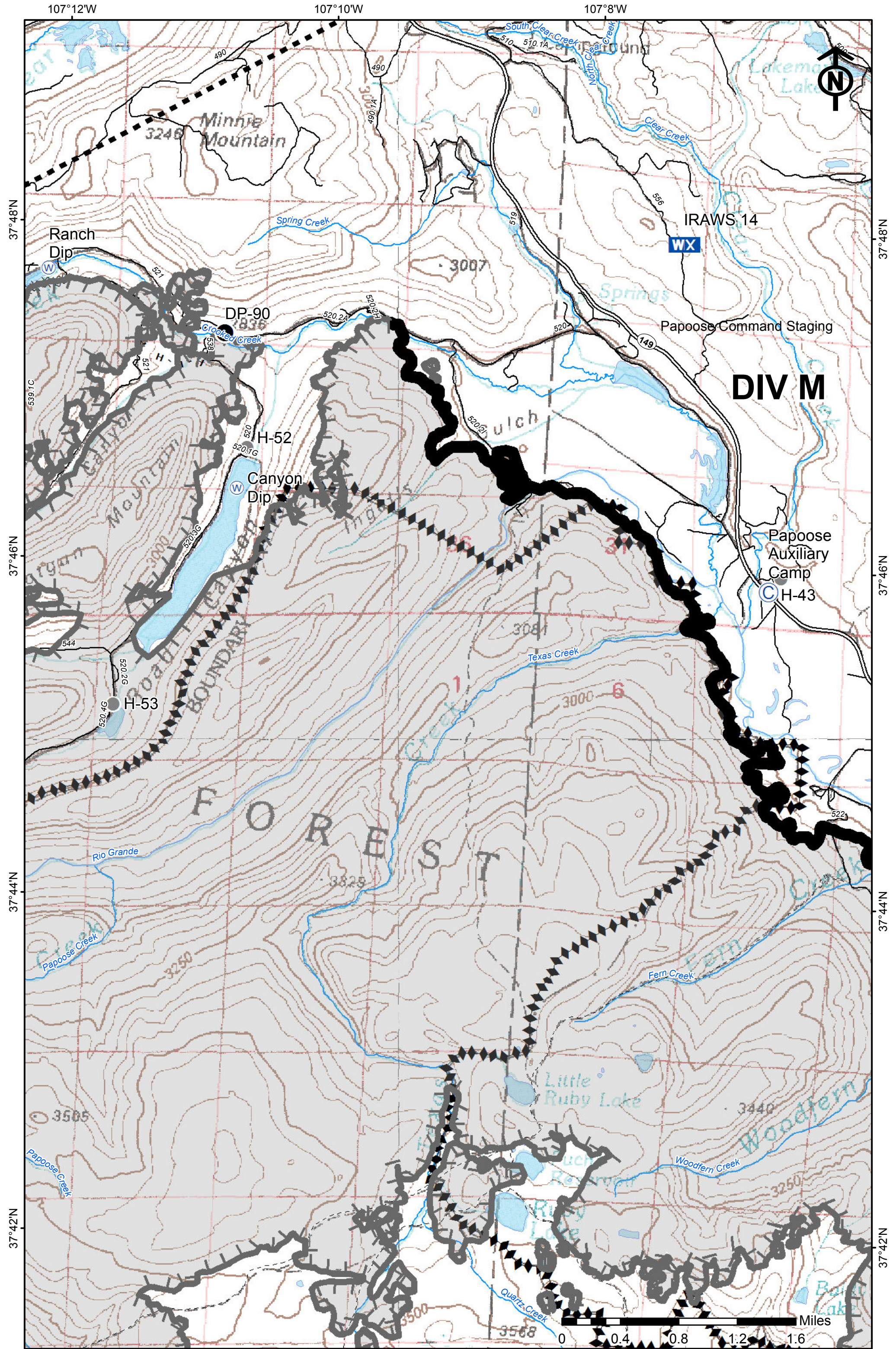


Date: 7/11/2013 Time: 8:23:35 PM DLT

- | | |
|---------------------|-----------------------|
| Zone Line | MediVac Site |
| Safety Zone | Incident Command Post |
| Check Point | Helispot |
| Mobile Weather Unit | Helibase |
| Water Source | Fire Origin |
| Staging Area | Drop Point |
| Repeater | Camp |
| | Branch |
| | Division |
| | FirePolygon |
| | Wilderness Boundary |



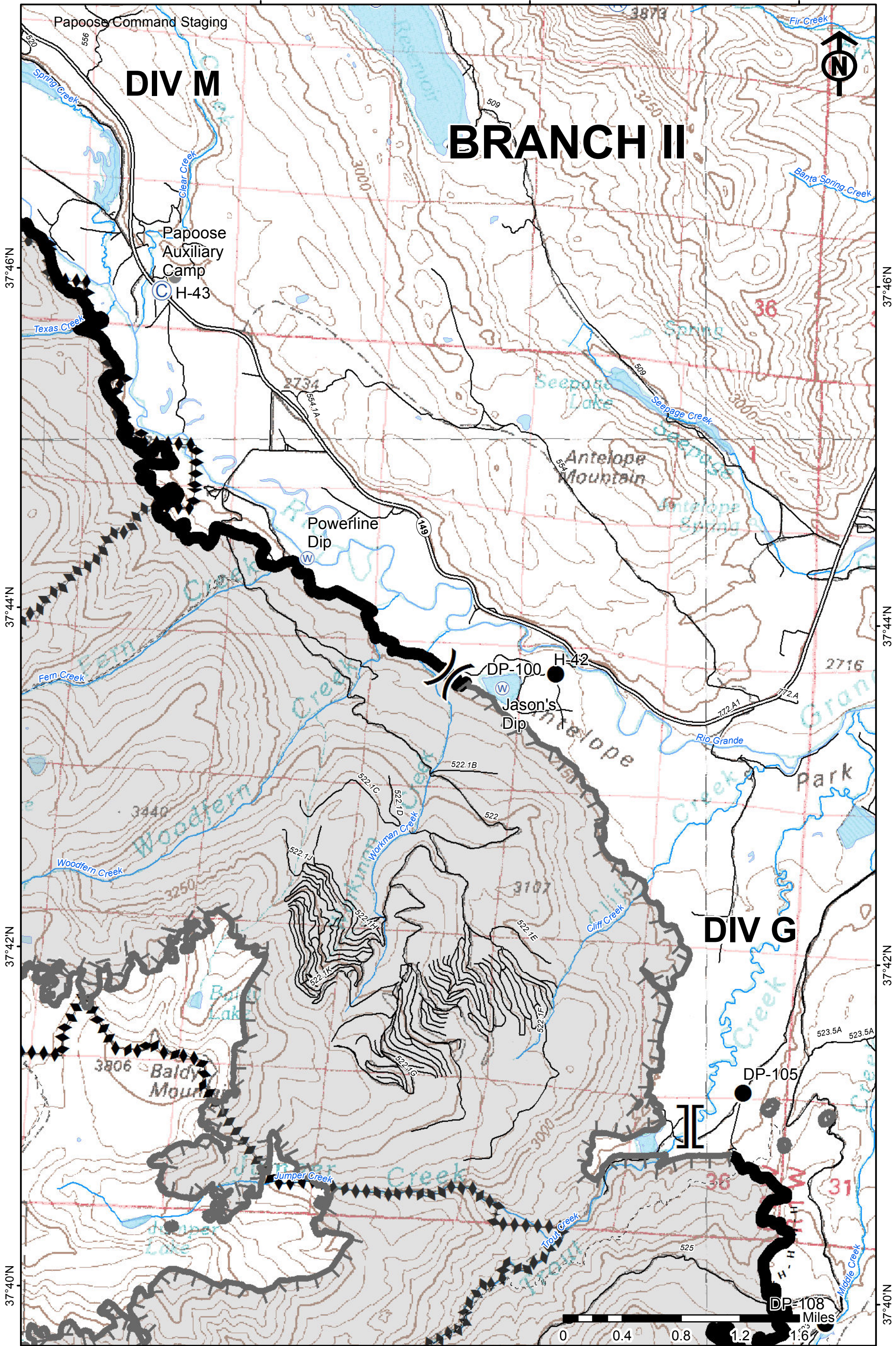




37°48'N
37°46'N
37°44'N
37°42'N

37°48'N
37°46'N
37°44'N
37°42'N

107°12'W 107°10'W 107°8'W



37°46'N

37°46'N

37°44'N

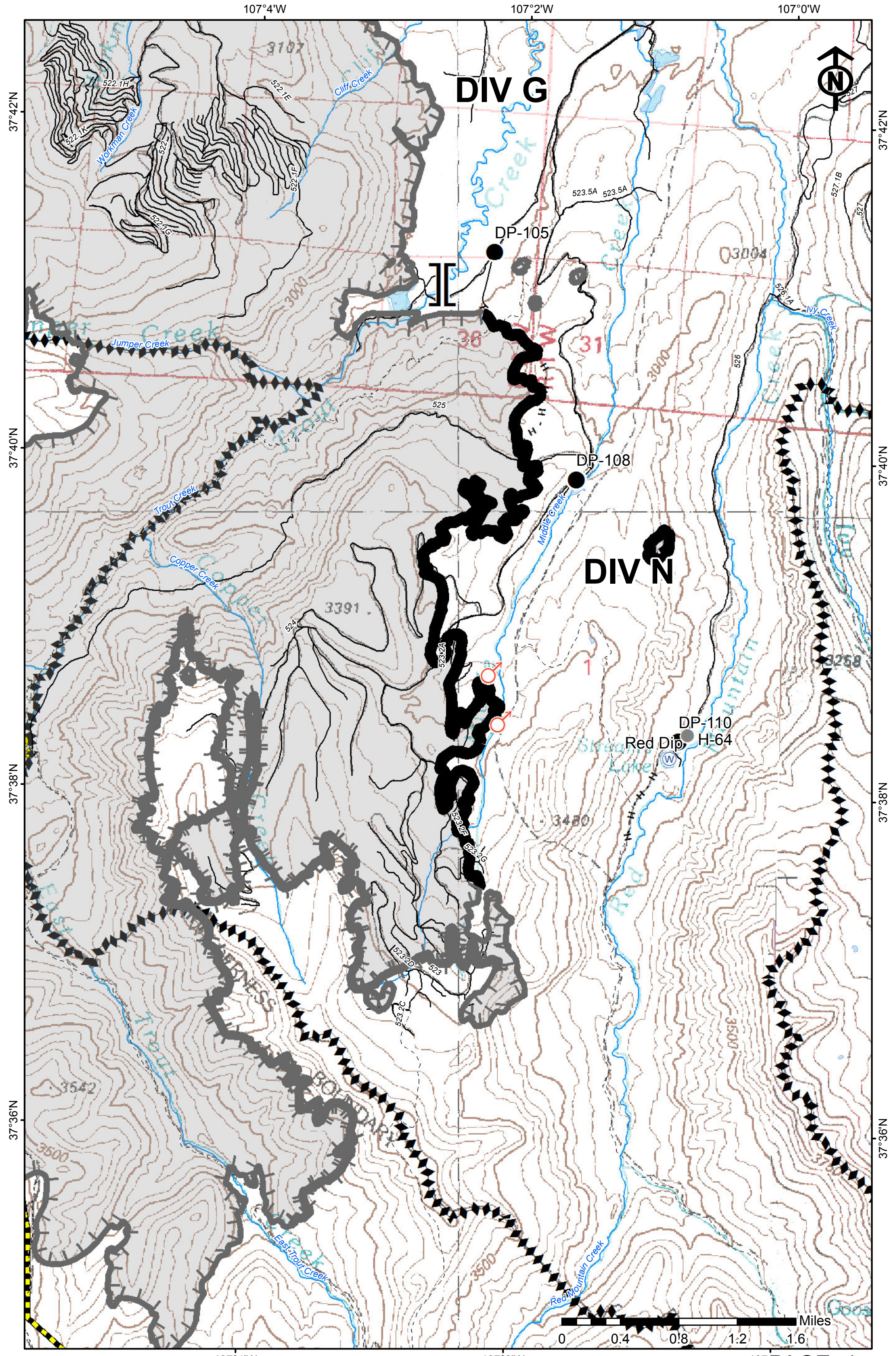
37°44'N

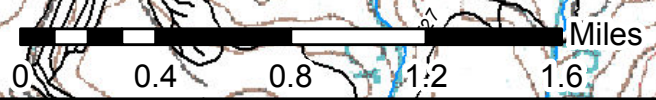
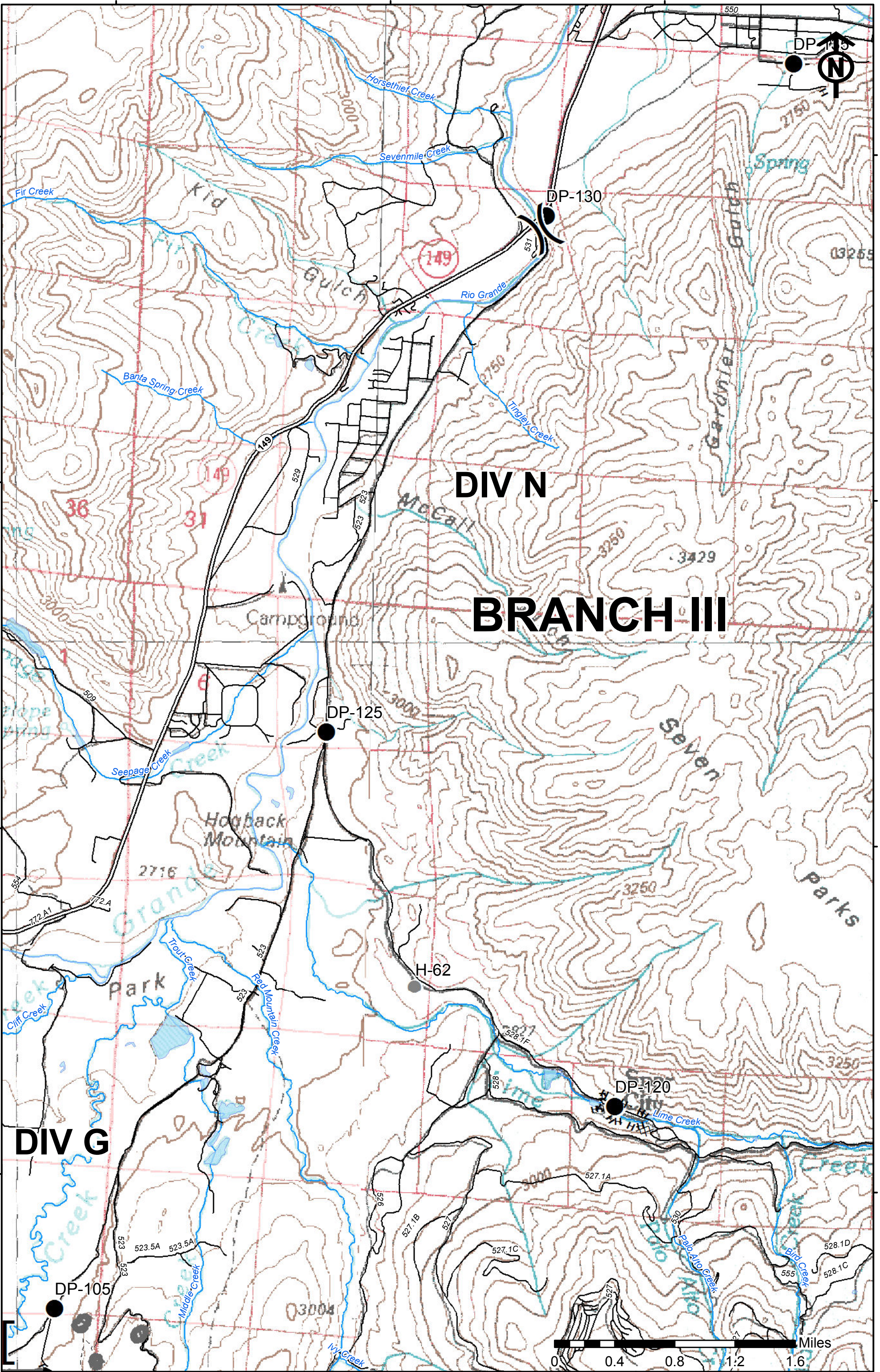
37°42'N

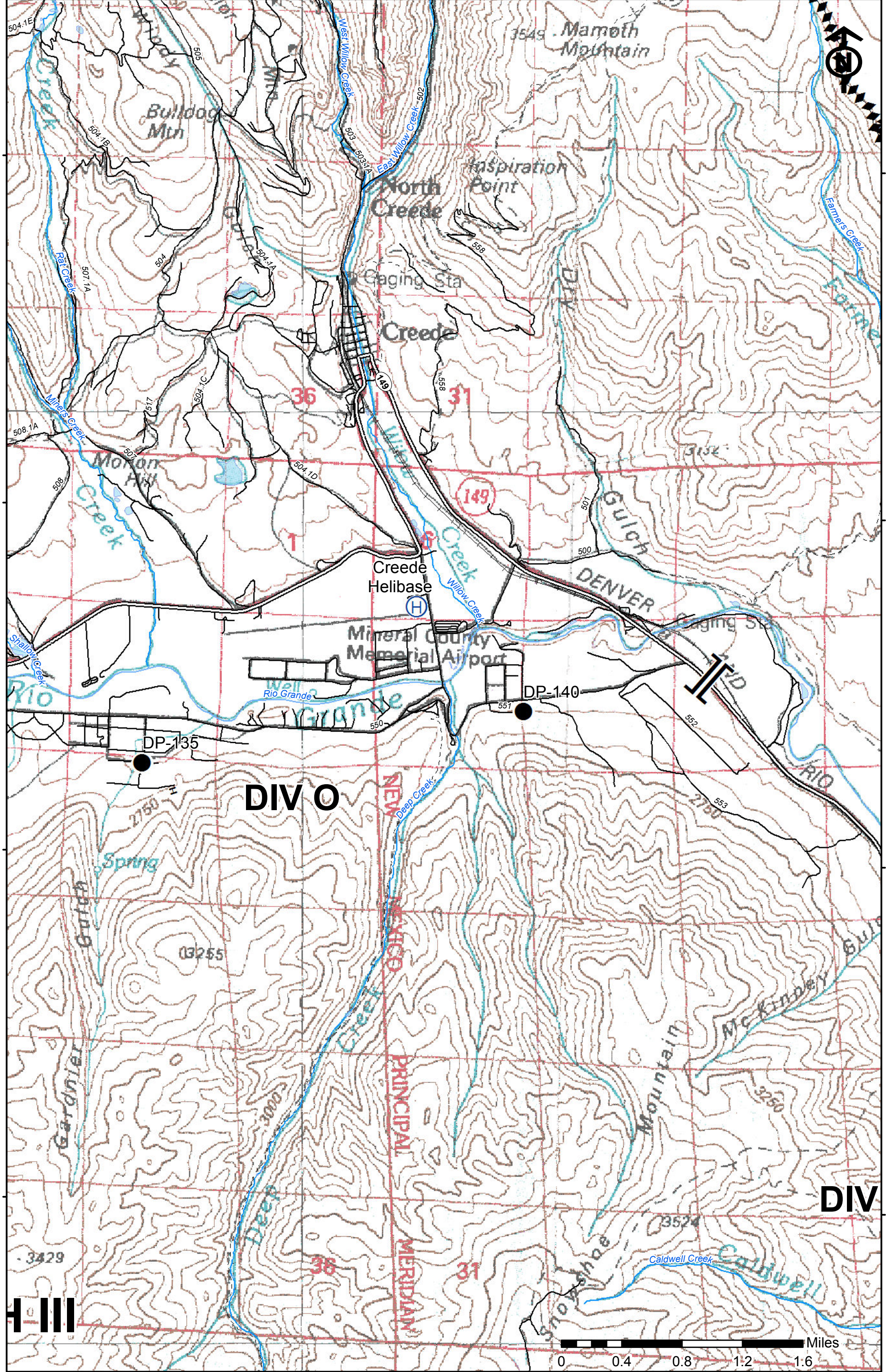
37°42'N

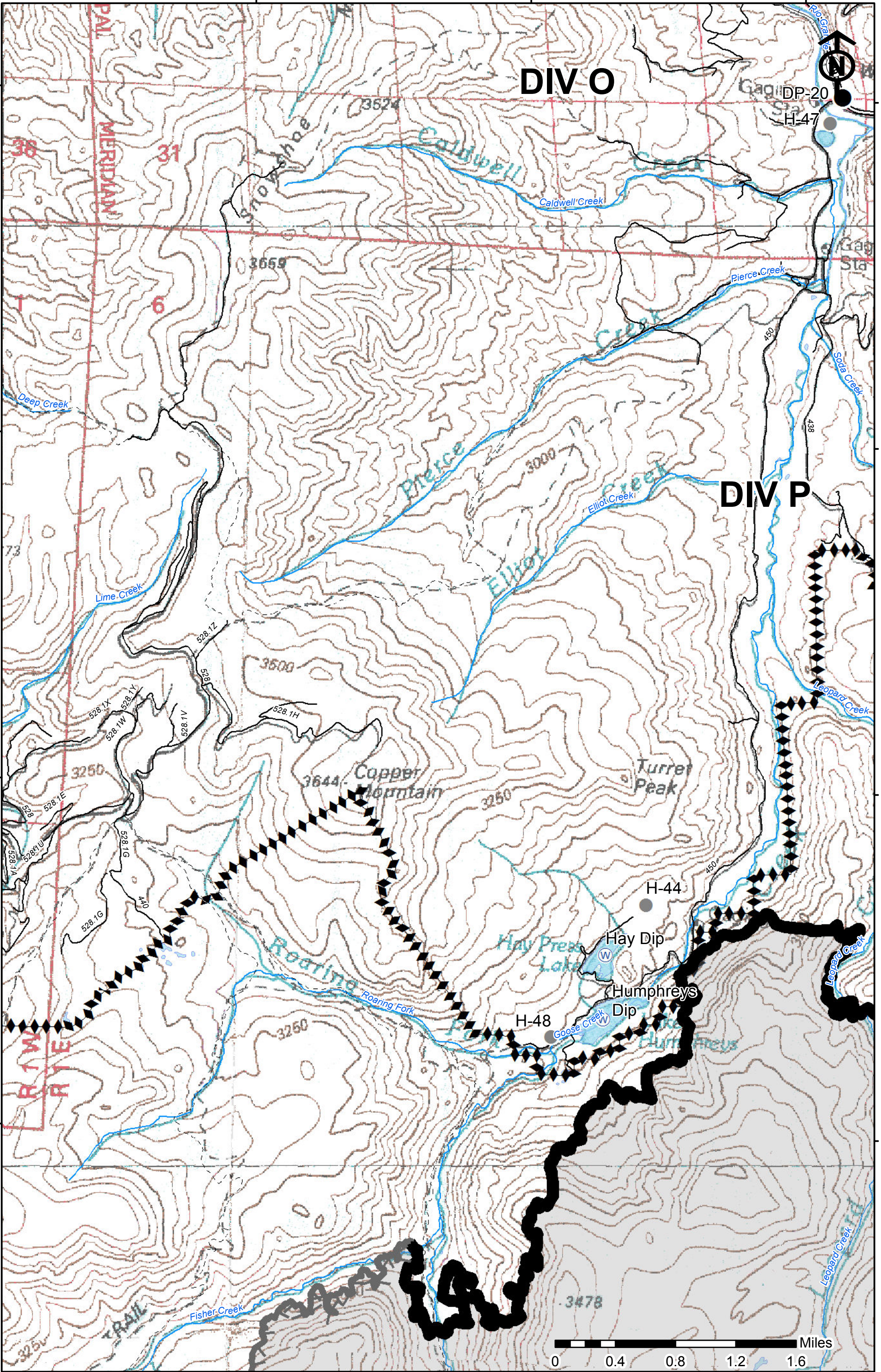
37°40'N

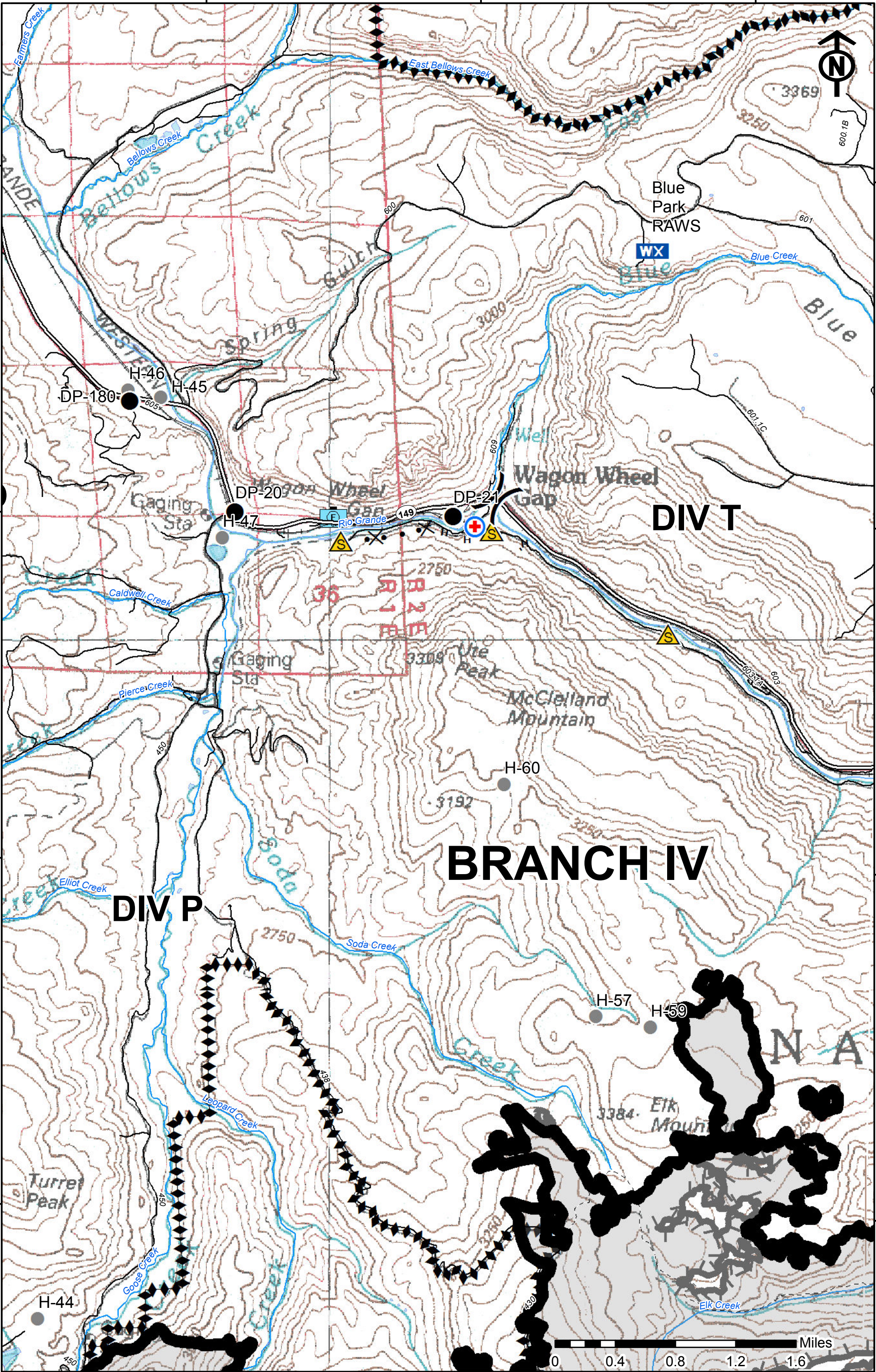
37°40'N

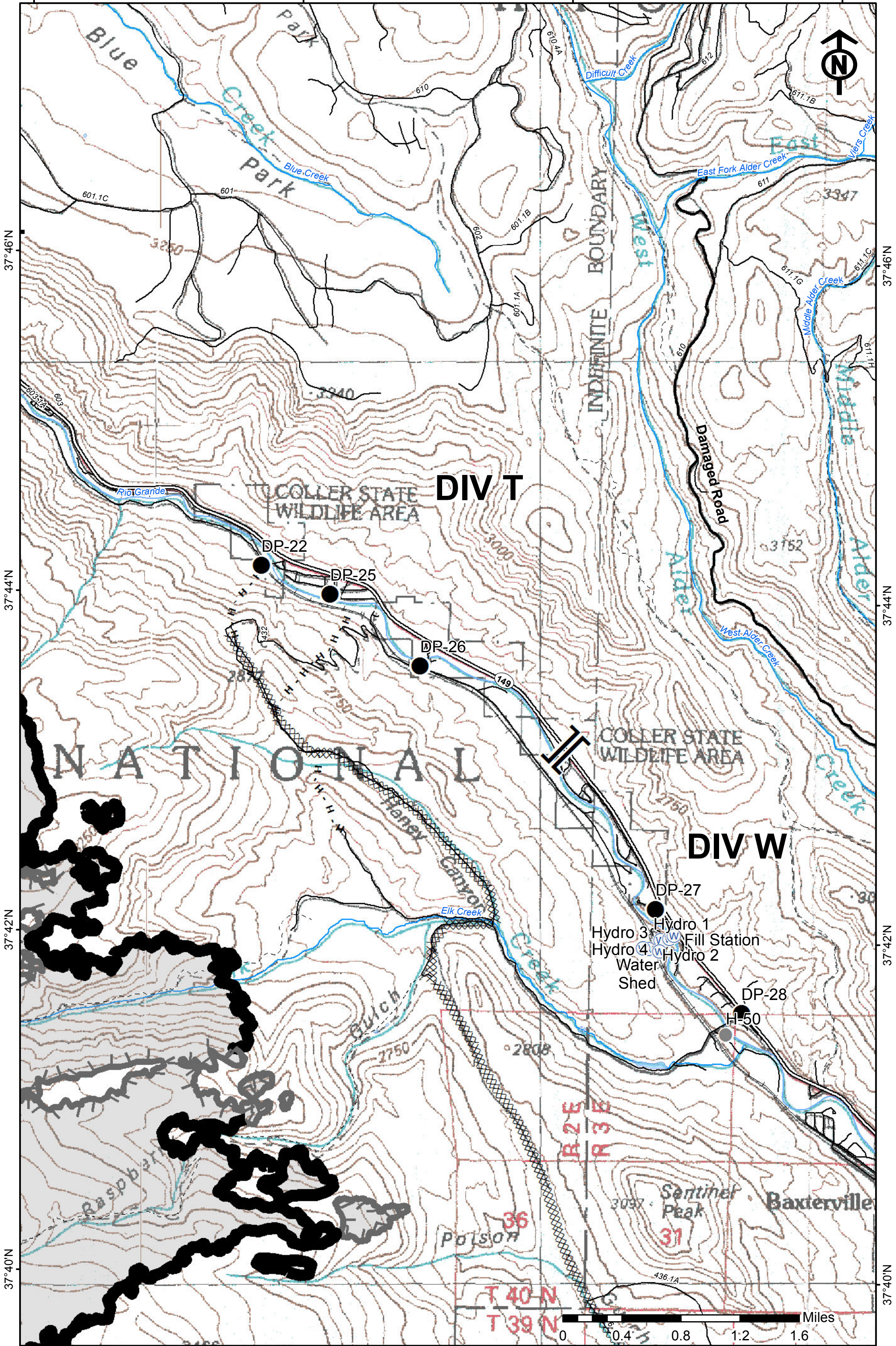


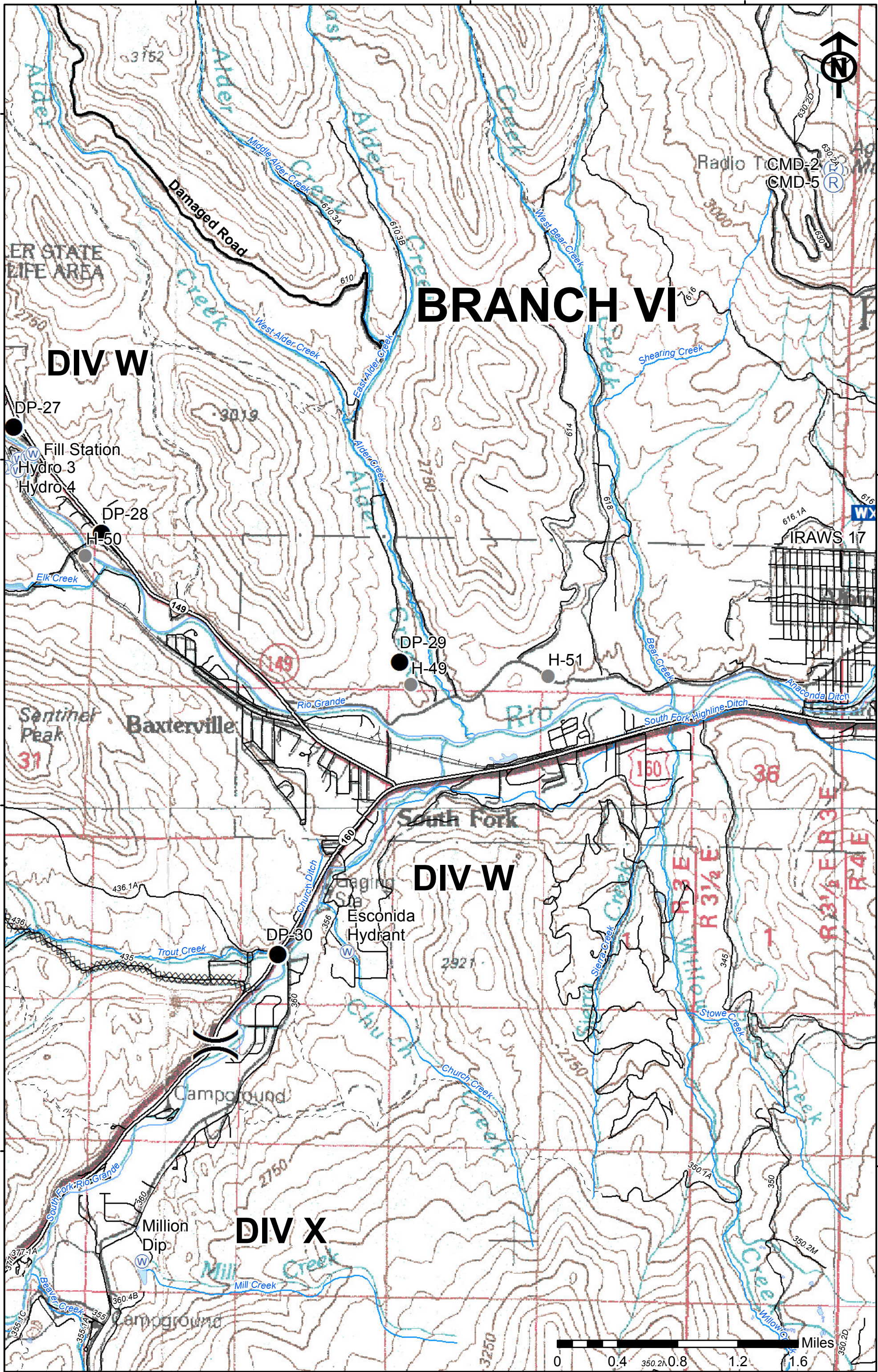












BRANCH VI

DIV W

DIV W

DIV X

ER STATE
LIFE AREA

Radio T CMD-2
CMD-5

IRAWS 17

Baxterville

South Fork

Esconida
Hydrant

Million
Dip

DP-27

DP-28

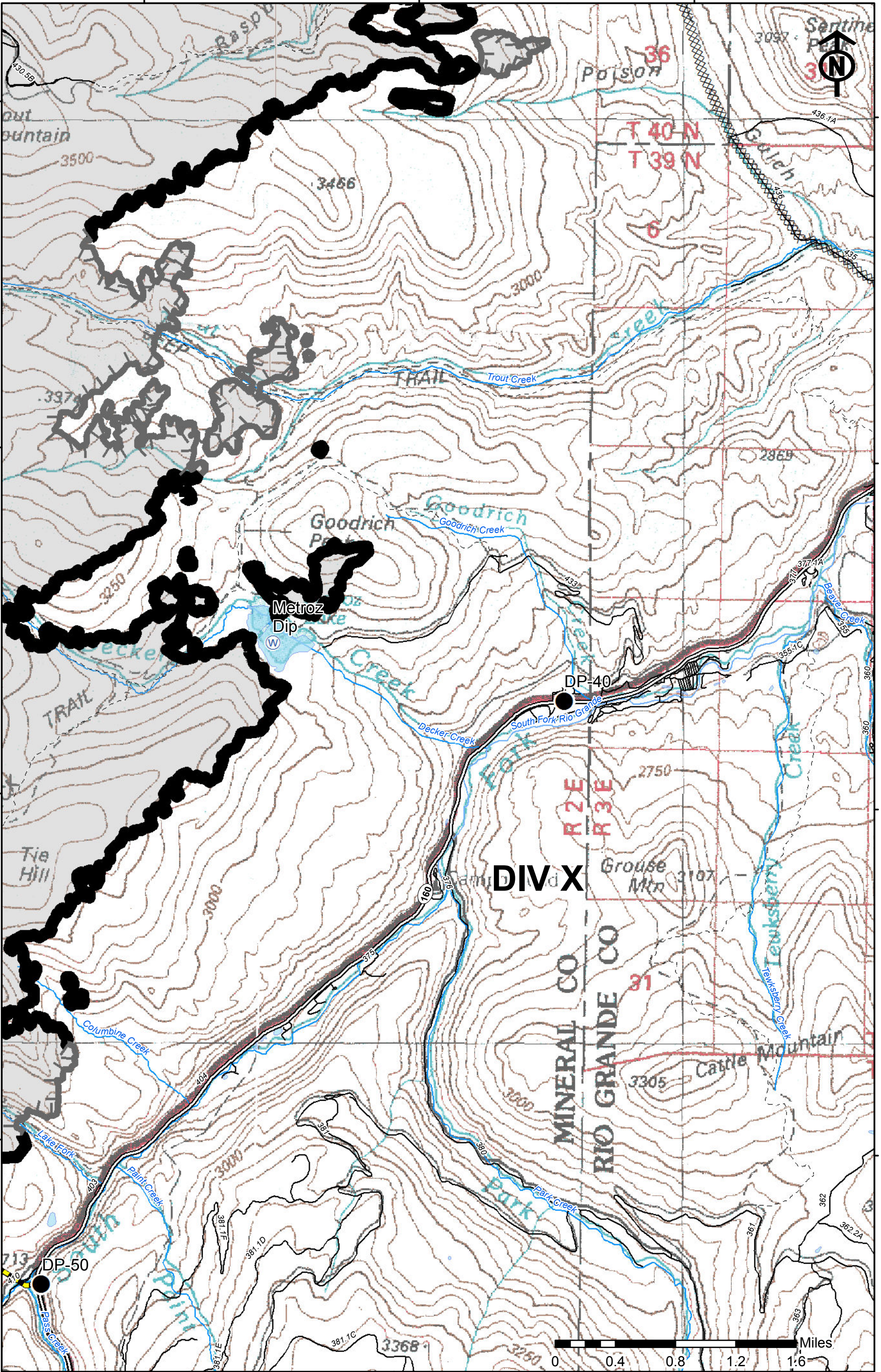
DP-29

DP-30

H-49

H-51

H-50



DIV X

**MINERAL CO
RIO GRANDE CO**