

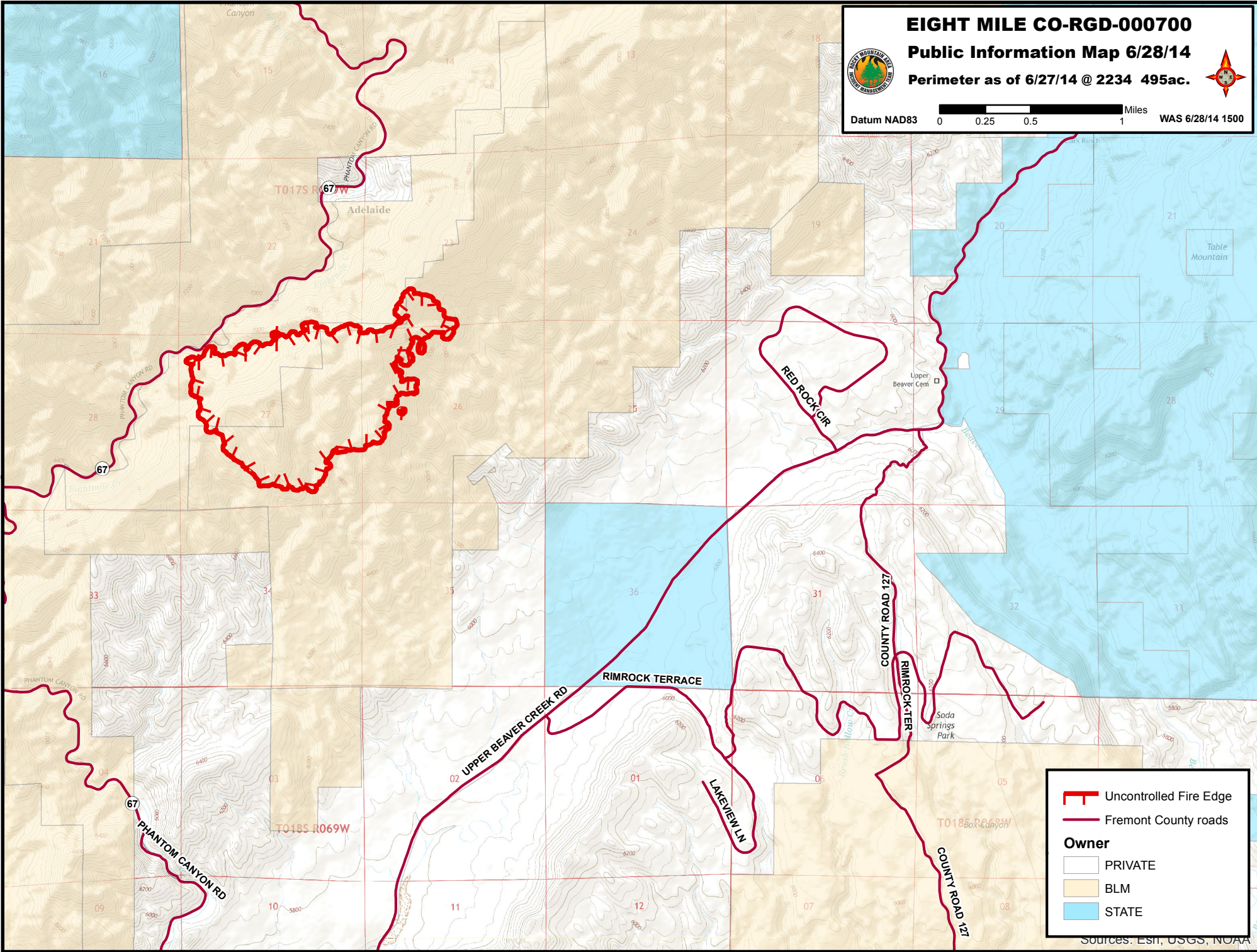


**EIGHT MILE CO-RGD-000700**  
**Public Information Map 6/28/14**  
**Perimeter as of 6/27/14 @ 2234 495ac.**

Datum NAD83 0 0.25 0.5 1 Miles WAS 6/28/14 1500



**Uncontrolled Fire Edge**  
**Fremont County roads**

**Owner**

- PRIVATE
- BLM
- STATE

Sources: Esri, USGS, NOAA