

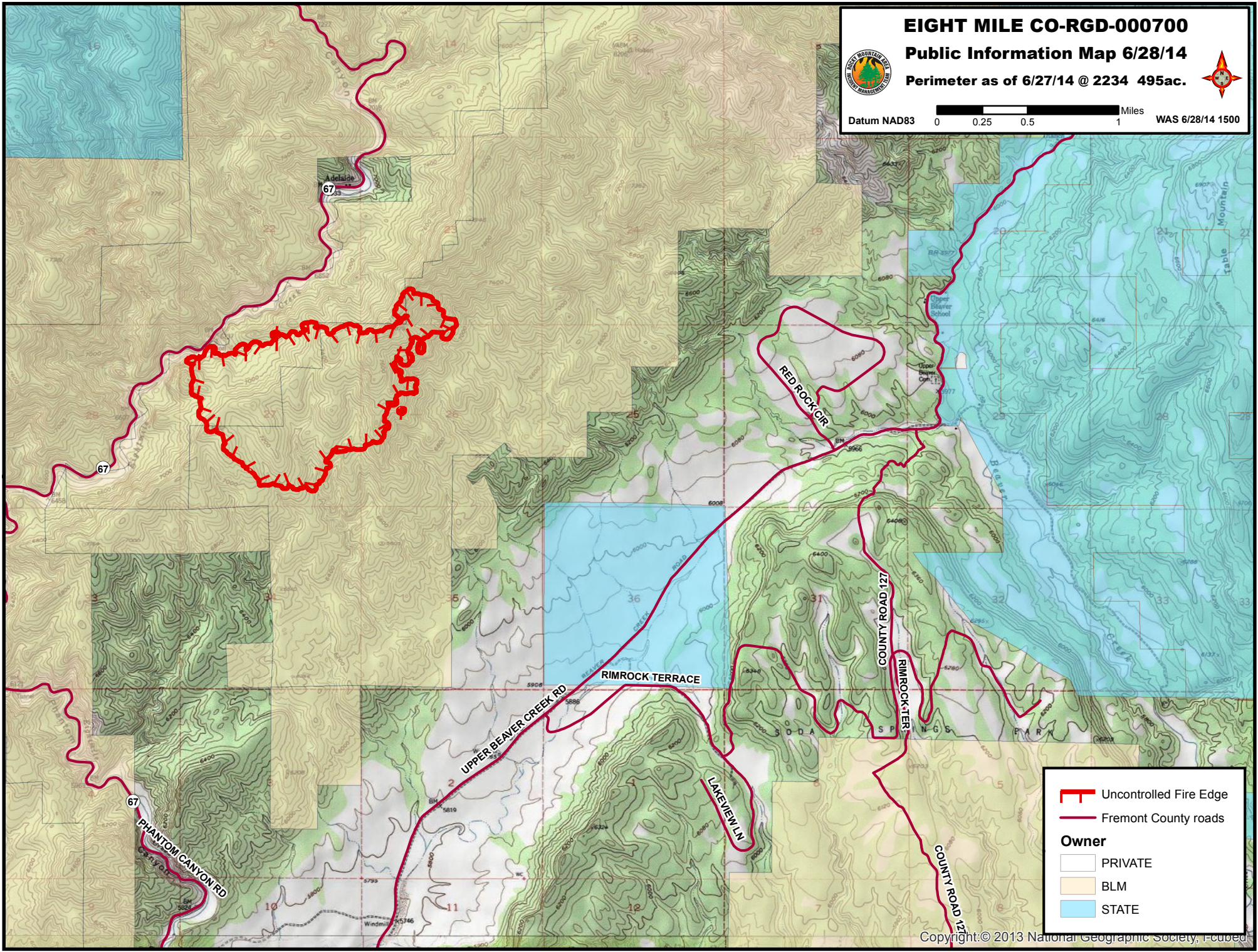




EIGHT MILE CO-RGD-000700
Public Information Map 6/28/14
Perimeter as of 6/27/14 @ 2234 495ac.


Datum NAD83 0 0.25 0.5 1 Miles WAS 6/28/14 1500





Uncontrolled Fire Edge
 Uncontrolled Fire Edge

Fremont County roads
 Fremont County roads

Owner

 PRIVATE

 BLM

 STATE