

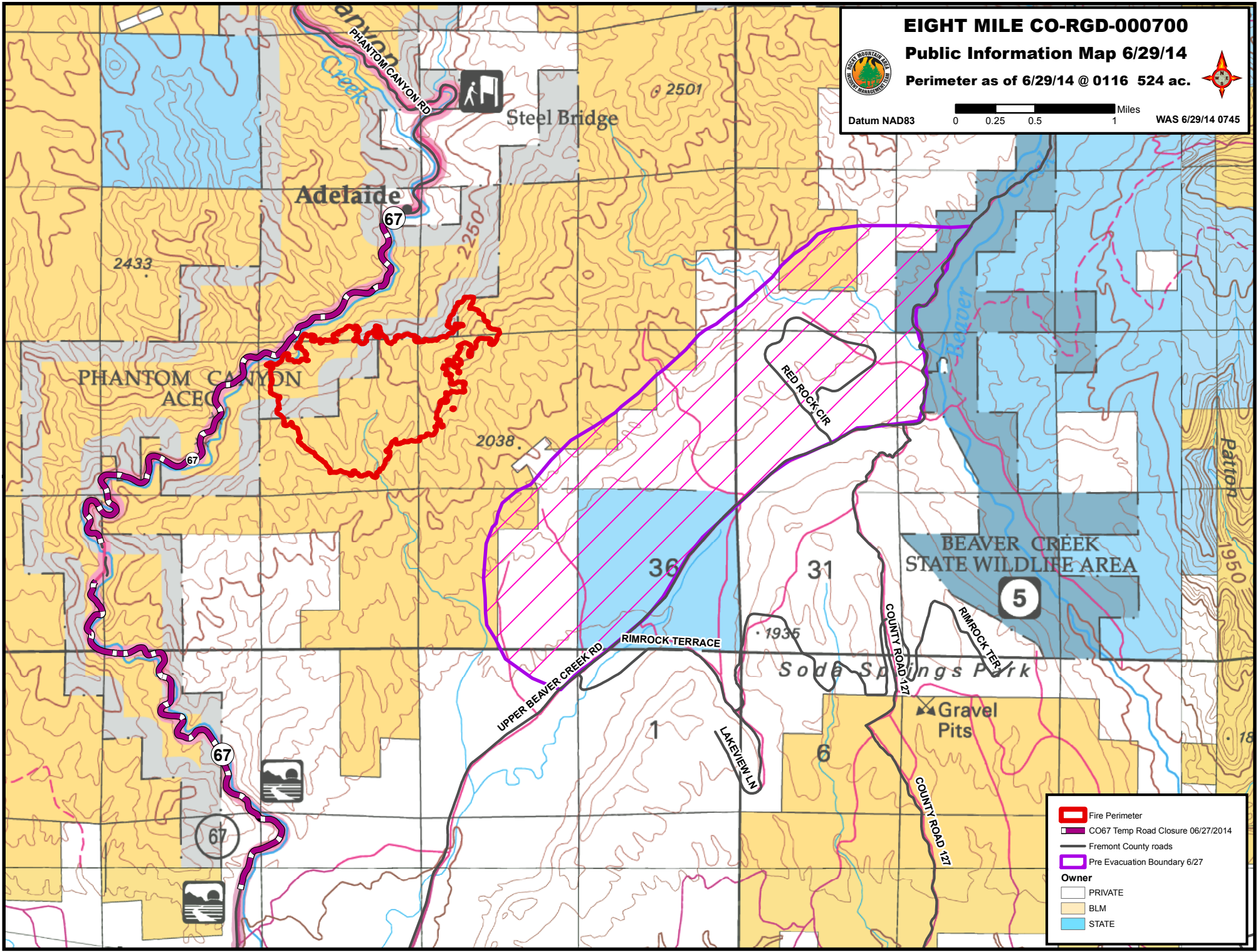






EIGHT MILE CO-RGD-000700
Public Information Map 6/29/14
 Perimeter as of 6/29/14 @ 0116 524 ac.




Datum NAD83 0 0.25 0.5 1 Miles WAS 6/29/14 0745



Legend

-  Fire Perimeter
-  CO67 Temp Road Closure 06/27/2014
-  Fremont County roads
-  Pre Evacuation Boundary 6/27

Owner

-  PRIVATE
-  BLM
-  STATE