




EIGHT MILE CO-RGD-000700

Public Information Map 7/1/14

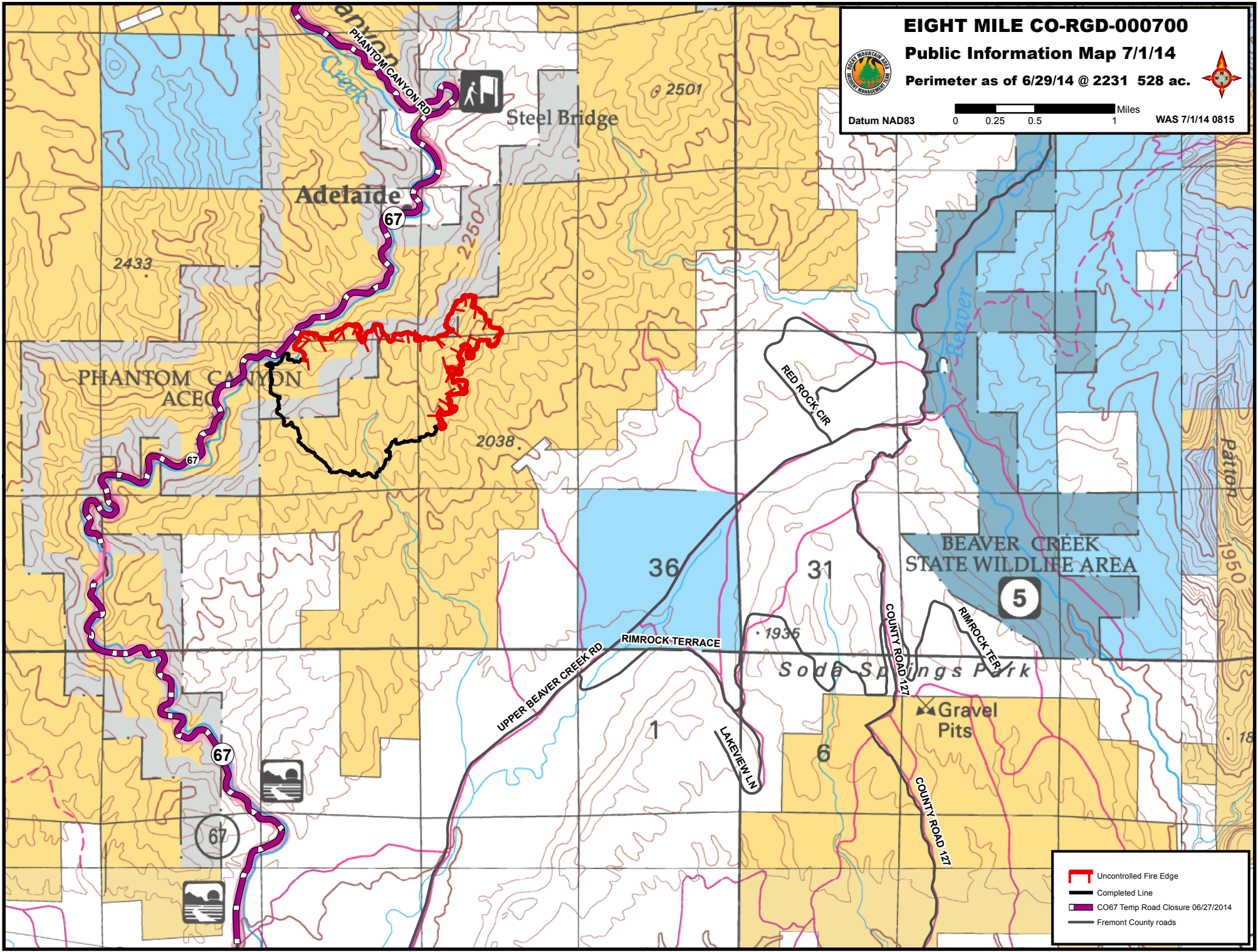
Perimeter as of 6/29/14 @ 2231 528 ac.







Datum NAD83



WAS 7/1/14 0815



-  Uncontrolled Fire Edge
-  Completed Line
-  CO67 Temp Road Closure 06/27/2014
-  Fremont County roads