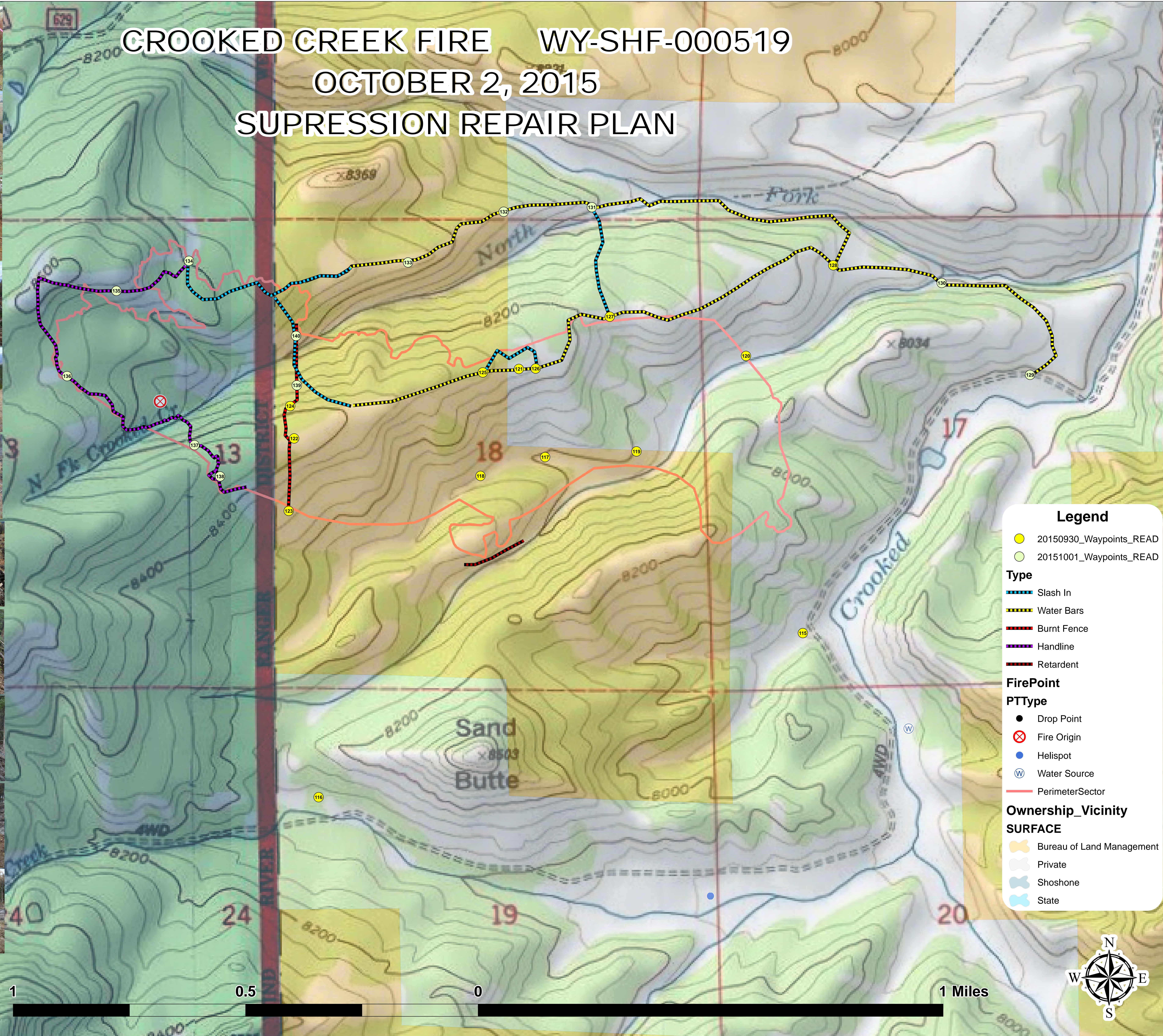
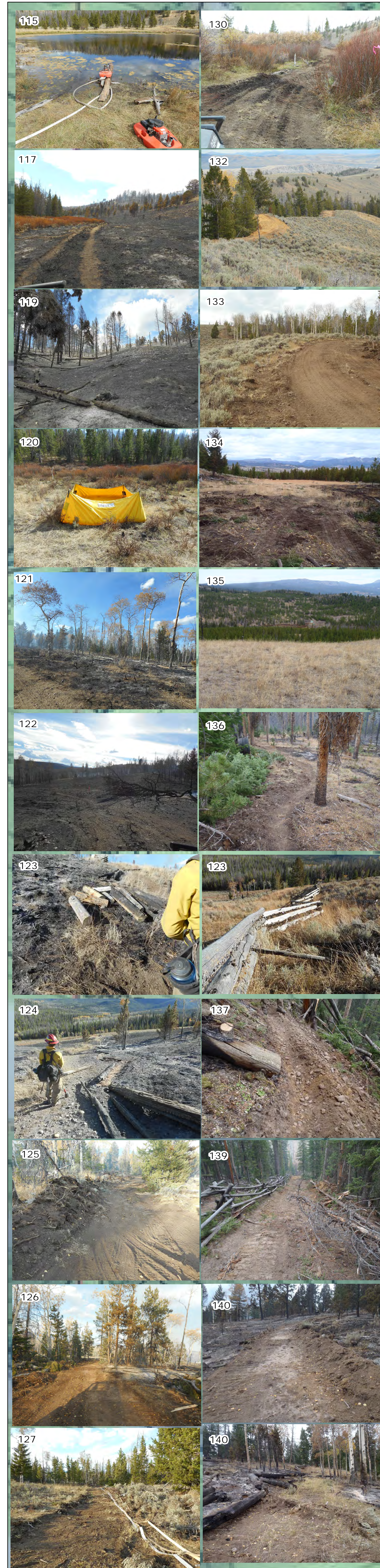


CROOKED CREEK FIRE WY-SHF-000519

OCTOBER 2, 2015

SUPPRESSION REPAIR PLAN



Legend

- 20150930_Waypoints_READ (Yellow circle)
- 20151001_Waypoints_READ (Green circle)

Type

- Slash In (Blue dashed line)
- Water Bars (Yellow dashed line)
- Burnt Fence (Red dashed line)
- Handline (Purple dashed line)
- Retardant (Black dashed line)

FirePoint

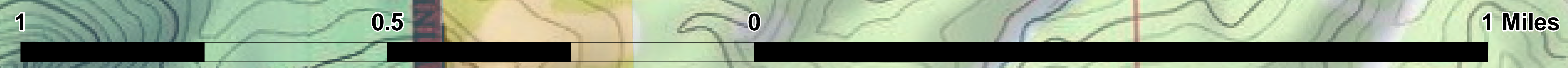
PTType

- Drop Point (Black dot)
- Fire Origin (Red X)
- Helispot (Blue dot)
- Water Source (Blue circle with W)
- PerimeterSector (Red solid line)

Ownership_Vicinity

SURFACE

- Bureau of Land Management (Orange)
- Private (Grey)
- Shoshone (Light Blue)
- State (Light Green)



Map Created by:
M Buzalsky 10/2/2015 2300