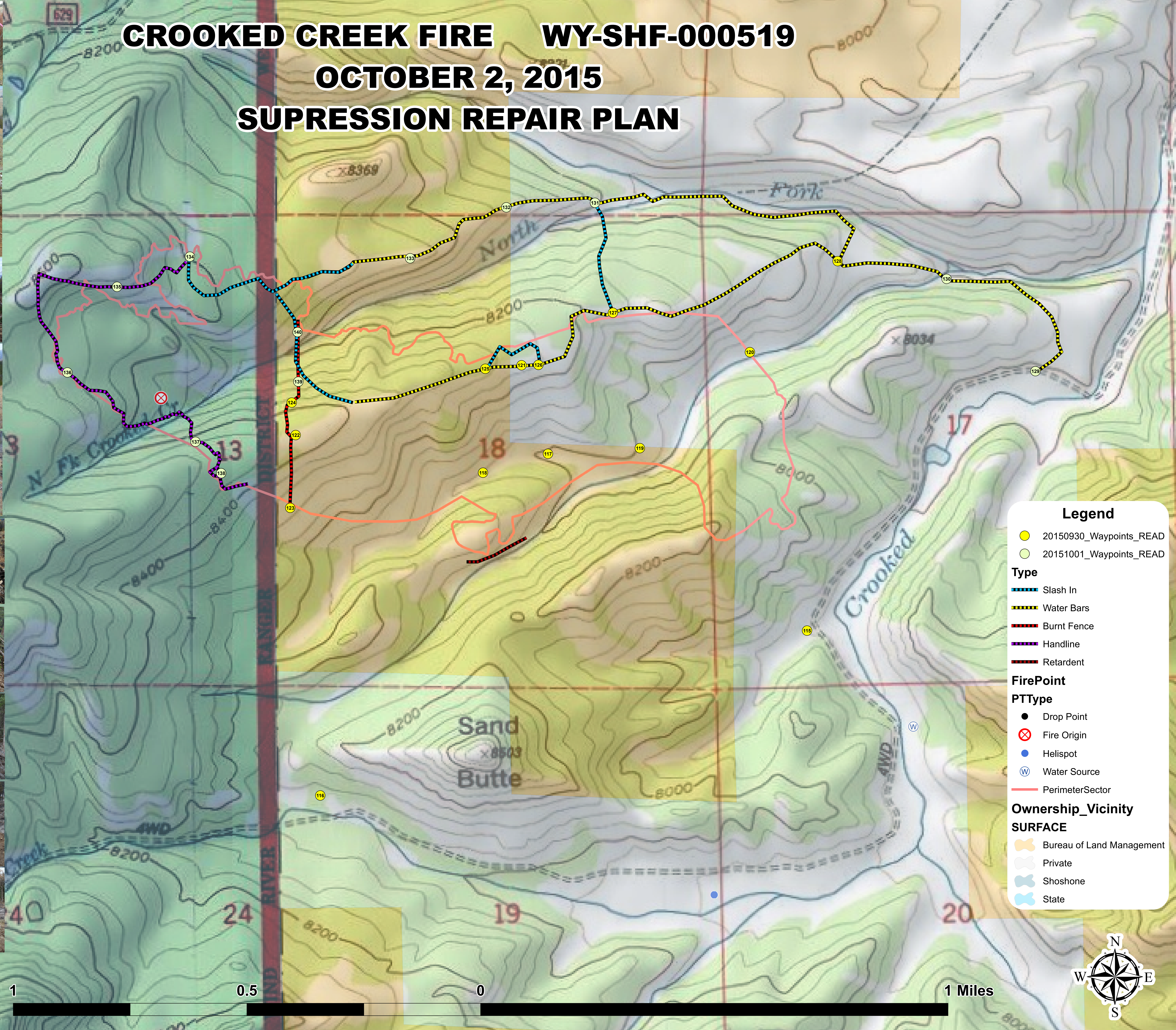



CROOKED CREEK FIRE WY-SHF-000519

OCTOBER 2, 2015

SUPPRESSION REPAIR PLAN



Legend

- 20150930_Waypoints_READ
- 20151001_Waypoints_READ

Type

- Slash In
- Water Bars
- Burnt Fence
- Handline
- Retardent

FirePoint


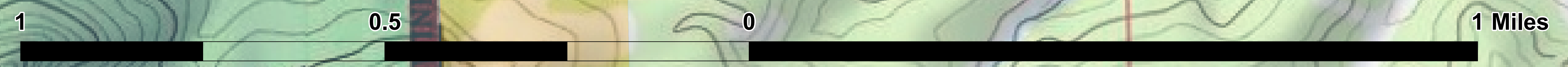
PTType

- Drop Point
- Fire Origin
- Helispot
- Water Source
- PerimeterSector

Ownership_Vicinity

SURFACE

- Bureau of Land Management
- Private
- Shoshone
- State



Map Created by:
M Buzalsky 10/2/2015 2300