



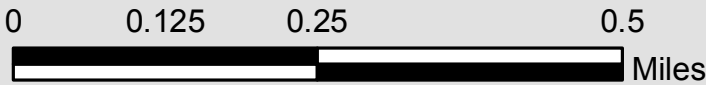


ARDEN FIRE INFRARED MAP
 IR Flight July 21 @ 2224 ~ 428.96 acres

Legend

-  Heat Perimeter
-  Intense Heat
-  Scattered Heat
-  Isolated Heat



Projection/Datum: NAD 1983 UTM Zone 13N // North American 1983



KP SLEZAK, IRIN