






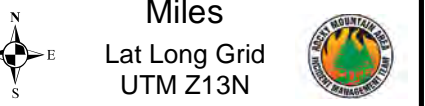
**Beulah Hill Fire
CO-PUX-0001936
October 5, 2016
Day Operational Period**

**Approx. 4845 acres
on 10/4/16 1000 MMA Flight**

**IAP Map
1:40,000**

-  Incident Base
-  Incident Command Post
-  Staging Area
-  Uncontrolled Fire Edge
-  Division

0 0.5 1
Miles
Lat Long Grid
UTM Z13N
NAD 83
Degrees Minutes Seconds
1 in = 3,333 feet



Author: jraiford
October 4, 2016

