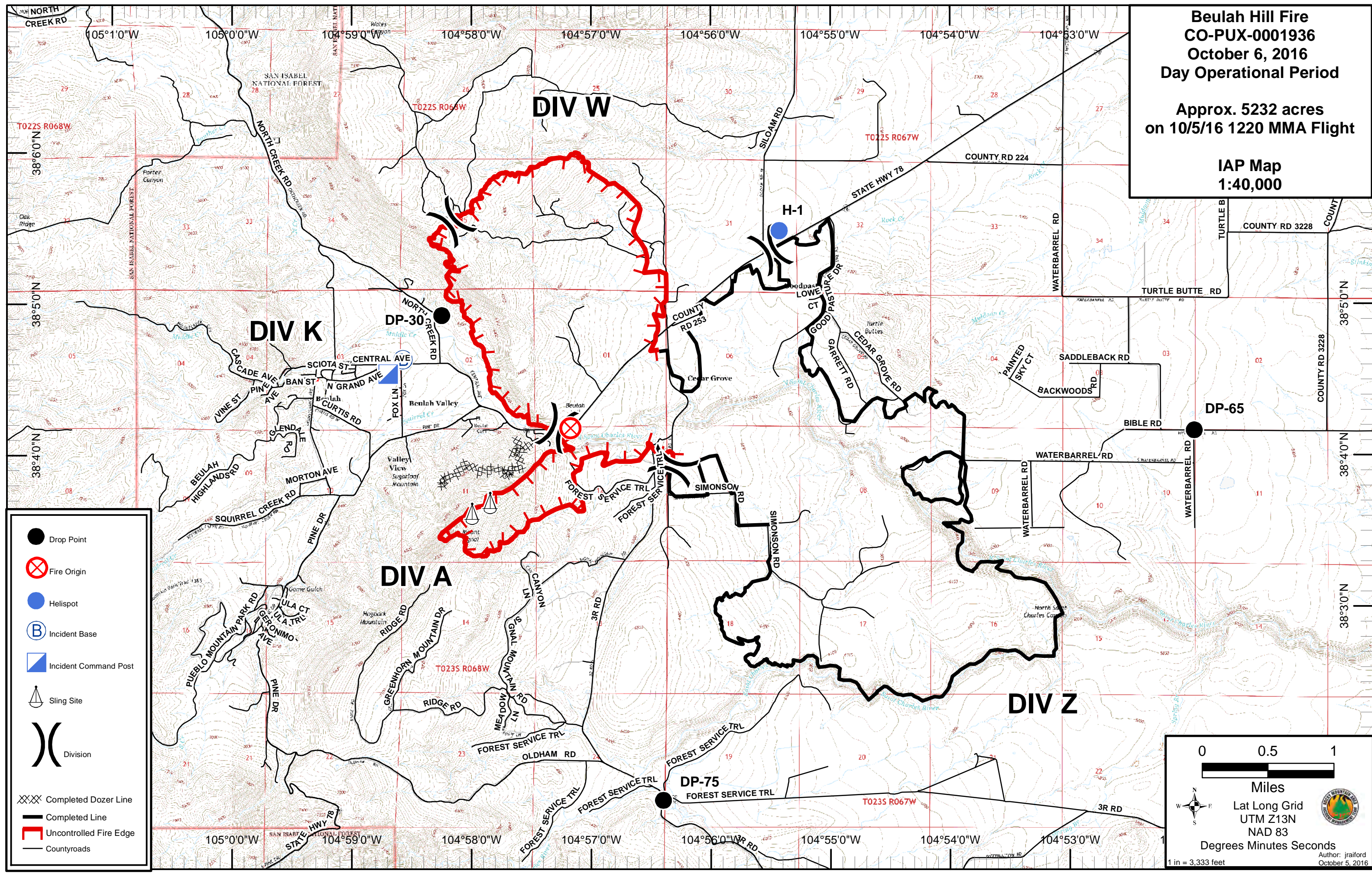













Beulah Hill Fire
CO-PUX-0001936
October 6, 2016
Day Operational Period

Approx. 5232 acres
on 10/5/16 1220 MMA Flight

IAP Map
1:40,000



-  Drop Point
-  Fire Origin
-  Helispot
-  Incident Base
-  Incident Command Post
-  Sling Site
-  Division
-  Completed Dozer Line
-  Completed Line
-  Uncontrolled Fire Edge
-  Countyroads

0 0.5 1
 Miles
 Lat Long Grid
 UTM Z13N
 NAD 83
 Degrees Minutes Seconds
 1 in = 3,333 feet
 Author: jralford
 October 5, 2016