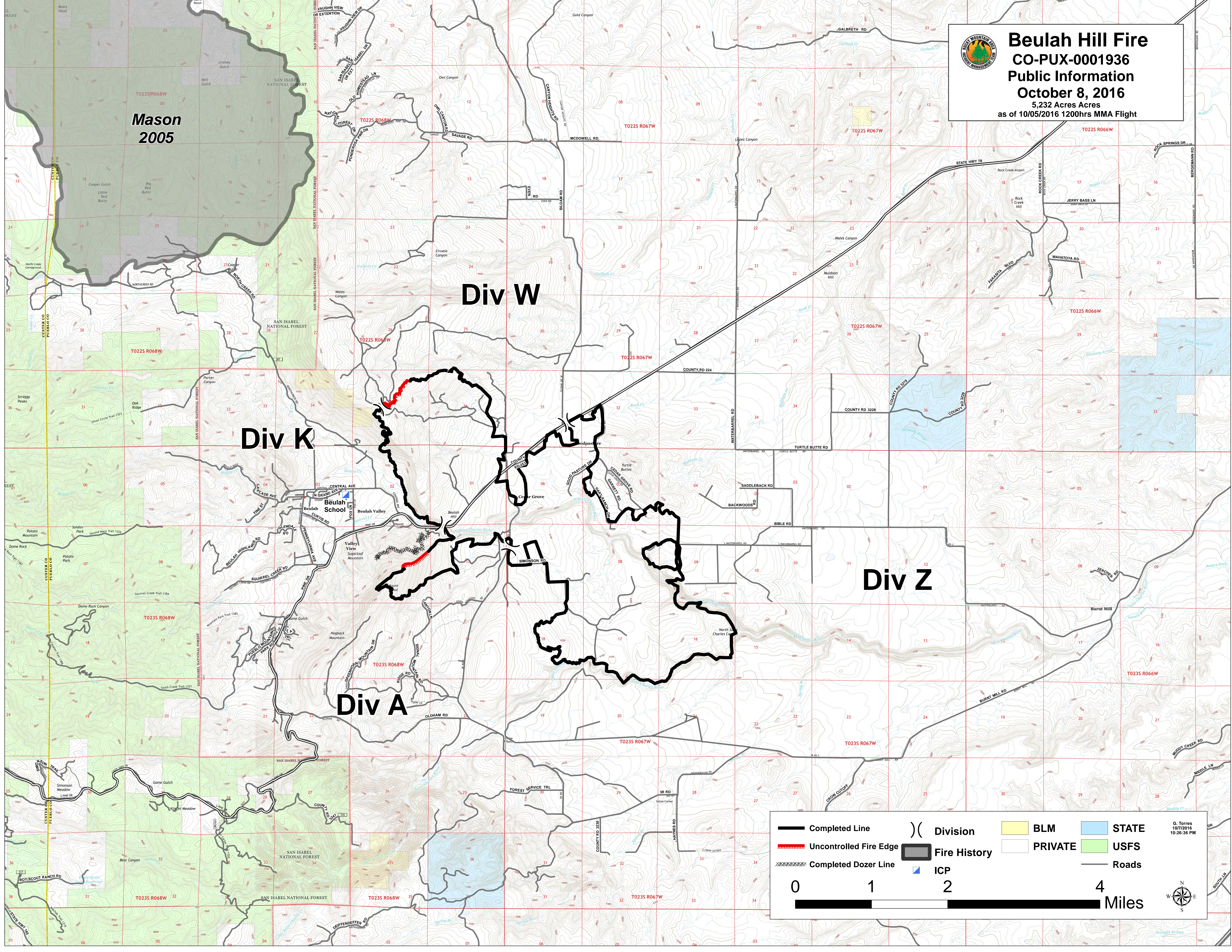

**Beulah Hill Fire**  
**CO-PUX-0001936**  
**Public Information**  
**October 8, 2016**  
 5,232 Acres  
 as of 10/05/2016 1200hrs MMA Flight

**Mason  
2005**














**Div K**

**Div W**

**Div Z**

**Div A**

**Beulah  
School**

	Completed Line		Division		BLM		STATE
	Uncontrolled Fire Edge		Fire History		PRIVATE		USFS
	Completed Dozer Line		ICP		Roads		

0 1 2 4 Miles

G. Torres  
 10/7/2016  
 10:26:36 PM

