

# Broadway Fire

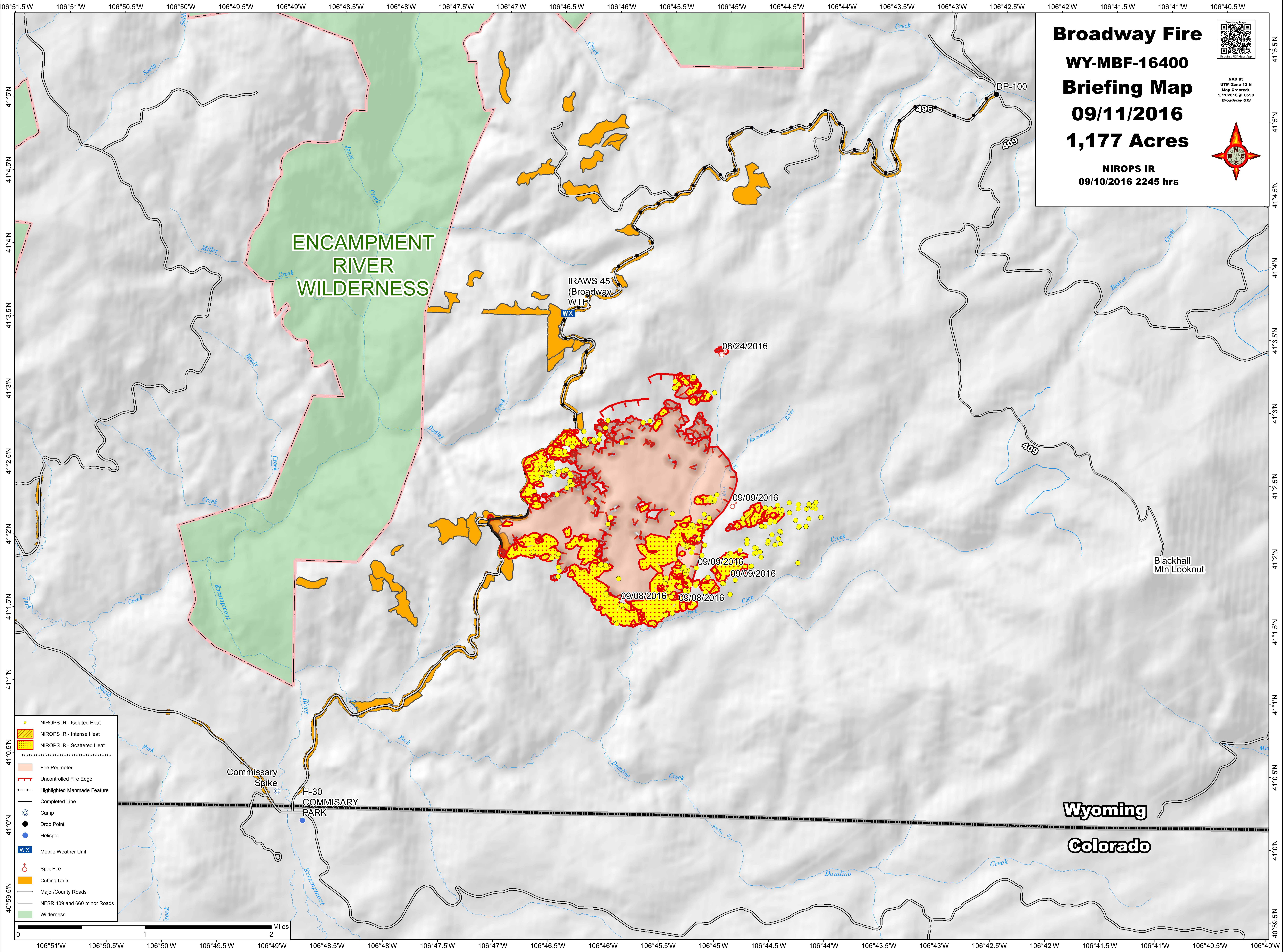

## WY-MBF-16400

### Briefing Map

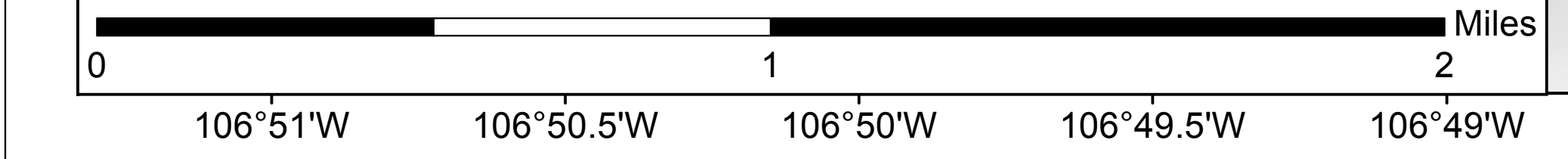
# 09/11/2016

## 1,177 Acres

NIROPS IR  
09/10/2016 2245 hrs



- NIROPS IR - Isolated Heat
- NIROPS IR - Intense Heat
- NIROPS IR - Scattered Heat
- Fire Perimeter
- - - - - Uncontrolled Fire Edge
- Highlighted Manmade Feature
- Completed Line
- Camp
- Drop Point
- Helispot
- WX Mobile Weather Unit
- Spot Fire
- Cutting Units
- Major/County Roads
- NFSR 409 and 660 minor Roads
- Wilderness



**Wyoming**  
**Colorado**