

Broadway Fire

















WY-MBF-16400
Ops Map
09/15/2016
Estimated 2115 Acres

NIROPS IR
09/14/2016 0115hs
80% Cloud Cover
NIROPS IR
9/15/2016
100% Cloud Cover



NAD 83
 UTM Zone 13 N
 Map Created:
 9/15/2016 @ 0452
 Broadway GIS



-  NIROPS IR - Isolated Heat
-  NIROPS IR - Intense Heat
-  NIROPS IR - Scattered Heat
-  Fire Perimeter
-  Uncontrolled Fire Edge
-  Highlighted Manmade Feature
-  Drop Point
-  Mobile Weather Unit
-  Spot Fire
-  Cutting Units
-  Highways
-  Major/County Roads
-  NFSR 409 and 660 minor Roads
-  Beaver Creek Roads
-  Mine
-  Cabins

