






**MAP 500**  
**M.A.P. Name: Encampment River**  
**Conditions:**  
 Fire crosses or is likely to cross and become established west of Encampment River MAP. Expected fire behavior and weather indicate continued growth is likely and the fire has potential to threaten identified values at risk located to the west of the MAP (hunting camps, dispersed camping areas).

- Actions:**
- Consider having the IC notify the Forest Service Administrator and coordinate with adjoining agencies as appropriate.
  - Operations will evaluate and consider the need to evacuate /close Hog Park, Lakeview campground, and boat ramp
  - Operations will evaluate and consider public activities and safety along the Encampment River Trail (Trailhead at 496 Road), at the Odd Fellow BLM Campground, Purgatory Trailhead, and Water Valley Ranch; consider how to effectively notify the public of fire activity and potential impacts in these areas.
  - Consider having Operations coordinate with the PIO and Security Officer to evaluate the need to notify campers who may be in dispersed camping sites in the area. Consider coordinating evacuation efforts with local law enforcement personnel. Consider coordinating with partner agencies to make notifications as appropriate.
  - Consider having Operations coordinate with the PIO and Security Officer to evaluate need to evacuate outfitters, grazing allotments, and logging operations.
  - Consider having Operations coordinate with the PIO and Security Officer to consider the need to expand road/closures west of the Encampment River area.
  - Assess fire behavior and spread and consider developing additional MAPs as needed.

- Resources:**  
 Consider utilizing ground and aviation resources currently assigned to the incident as appropriate. Resource needs should be based upon current and expected fire behavior and weather as well as identified safety hazards (beetle-killed trees, snags, etc.) and the associated mitigation strategies.
- Consider ordering and assigning the number and types of resources as appropriate.
  - Consider ordering a Wildland Fire Module for monitoring fire behavior and spread.
  - FBAN and/or LTAN to assess fire behavior and spread.
  - PIO to provide timely and accurate information to the public and cooperators.
  - Law enforcement personnel to help implement evacuation plans and road closures.

**Planning Map**  
**Broadway Fire**  
**WY-MBF-16400**  
**09/22/2016**  
**2,121 acres**

  
 Completed Line  
 Management Action Point  
 Uncontrolled Fire Edge  
 Broadway fire

0 0.25 0.5 1 Miles

Beaver Creek GIS  
21-Sep-2016 @ 09:00

**MAP 1**  
**M.A.P. Name: FS Road 496**  
**Condition:**  
 Fire crosses, or has a high probability of crossing, and becomes established northwest of Forest Road 496. Expected fire behavior and weather indicates the potential for continued growth and may threaten identified values at risk west of Forest Road 496.

- Actions:**
- Consider having the IC notify the USFS Agency Administrator.
  - Consider having Operations coordinate with the local USFS liaison and PIO to notify cooperating agencies, partners and stakeholders of potential fire impacts (USFS grazing permittees; Wyoming State Trust Lands agency administrator and grazing lessees; McNulty Reoffer 3 Timber Sale operator; Wyoming Game and Fish Dept.).
  - Consider keeping agency administrators and grazing permittees informed on conditions and the potential need to move livestock.
  - Assess fire behavior and potential spread. Consider expanding the area/road closures as needed.
  - Assess fire behavior and spread and consider developing additional MAPs as needed.

- Resources:**  
 Consider utilizing ground and aviation resources currently assigned to the incident as appropriate. Resource needs should be based upon current and expected fire behavior and weather as well as identified safety hazards (beetle-killed trees, snags, etc.) and the associated mitigation strategies. Fire resource needs should also consider what the appropriate management actions are to safely protect Wyoming State Trust Lands.
- Order and assign the estimated number and type of resources as appropriate.
  - Consider ordering a Wildland Fire Module for monitoring fire behavior and spread.
  - FBAN and/or LTAN to assess fire behavior and spread.
  - PIO to provide timely and accurate information to the public and cooperators.
  - Law enforcement personnel to help implement evacuation plans and road closures.

