

Broadway
Incident # - CO-RTF-000088
Infrared Imagery Map
Imagery Flown August 20, 2016 - 0215 hours
Interpreted Acres: 79 Acres
IRIN: Bob Brantlinger

41°2'30"N

41°2'30"N

41°2'0"N

41°2'0"N

106°46'30"W

106°46'0"W

106°45'30"W

106°45'0"W





106°46'30"W

106°46'0"W

106°45'30"W

106°45'0"W

Legend

-  Heat Perimeter
-  Intense Heat
-  Scattered Heat Source
-  Isolated Heat Source

