


106°48'0"W

106°46'30"W




106°45'0"W

106°43'30"W



106°42'0"W

NATIONAL

INFRARED OPERATIONS

Infrared Map
Broadway
 WY-MBF-16400
 IR Flight: September 17, 2016 2120 MDT
 Acres : 2,121
 Interpreter : Jim Grace

 Scattered Heat
  Isolated Heat
 Heat Perimeter

Lat/Long
 GCS WGS84
 30 second spacing


 Miles

41°3'0"N

41°3'0"N

41°1'30"N

41°1'30"N

106°46'30"W

106°45'0"W

106°43'30"W

106°42'0"W

Source: Esri, DigitalGlobe, GeoEye, i-cubed, Earthstar Geographics, CNES/Airbus DS, USDA, USGS, AEX, Getmapping, Aerogrid, IGN, IGP, swisstopo, and the GIS User Community