



















Crow Peak Fire SD-BKF-160370 June 29, 2016 Day Operational Period

IAP Map

-  Helispot
-  Drop Point
-  Staging Area
-  Water Source
-  Division
-  Completed Dozer Line
-  Completed Line
-  Hand Line
-  Uncontrolled Fire Edge
-  Fire Polygon
-  Structures
-  Roads
-  BLM
-  PRIVATE
-  STATE
-  USFS



Miles
Lat Long Grid
UTM Z13
NAD 83
Degrees MinutesSeconds

Author: Raiford
June 28, 2016, 2030 hrs

