










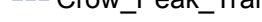




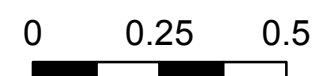



**Crow Peak Fire  
SD-BKF-160370  
June 30, 2016  
Day Operational  
Period**

**Approx 1213 acres**

**IAP Map**

-  Helispot
-  Drop Point
-  Staging Area
-  Water Source
-  Division
-  Completed Dozer Line
-  Completed Line
-  Hand Line
-  Uncontrolled Fire Edge
-  Structures
-  Roads
-  Crow\_Peak\_Trail
-  BLM
-  PRIVATE
-  STATE
-  USFS



Miles  
Lat Long Grid  
UTM Z13  
NAD 83  
Degrees MinutesSeconds

Author: Raiford  
June 29, 2016, 2030 hrs

