

Crow Peak Fire

SD-BKF-160370



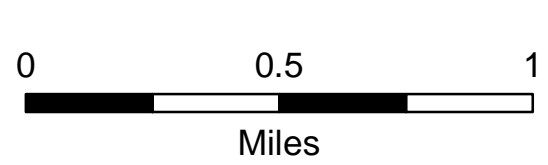
July 3, 2016

Operations Map

Fire Perimeter-ESTIMATED at 2,753 Acres
July 2, 2016 at 1900 hrs

- Drop Point
- ⊕ Helibase
- Helispot
- ▣ ICP
- ☒ Mobile Weather Unit
- ⊗ Fire Origin
- Ⓡ Repeater
- Ⓢ Staging Area
- Ⓜ Water Source
-) Division
- ⊘ Completed Dozer Line
- ⊘ Hand Line
- Completed Line
- ⊘ Uncontrolled Fire Edge
- ▭ TFR
- Structures
- ▲ Controlled Access Points
- Roads
- ⊘ Road Closures
- Trail
- BLM
- PRIVATE
- STATE
- USFS

LABEL	LONG_DMS	LAT_DMS
TYPE: Fire Origin	103 58 22.1 W	44 28 36.7 N
TYPE: Incident Command Post	103 52 17.1 W	44 29 55.8 N
TYPE: Helibase	103 47 09.6 W	44 28 51.8 N
TYPE: Helispot	103 57 03.5 W	44 29 31.9 N
H-10	103 58 42.9 W	44 27 16.7 N
H-3	103 59 38.4 W	44 28 35.3 N
H-5	103 59 37.8 W	44 29 47.4 N
TYPE: Water Source		
Cox Lake	103 59 38.4 W	44 33 51.0 N
Hell Well	103 57 12.9 W	44 29 25.2 N
Helicopter Dip Site	104 02 33.3 W	44 32 33.1 N
TYPE: Mobile Weather Unit		
	103 58 22.8 W	44 25 33.6 N
TYPE: Repeater		
CMD 3	103 56 15.8 W	44 29 55.8 N
CMD 1	103 54 35.1 W	44 32 08.8 N
CMD 2	104 04 31.9 W	44 21 17.5 N
TYPE: Drop Point		
DP-10	103 59 36.7 W	44 27 56.9 N
DP-15	103 59 07.3 W	44 28 10.2 N
DP-20	103 59 24.5 W	44 29 08.9 N
DP-3	103 56 28.3 W	44 28 41.4 N
DP-4	103 56 51.9 W	44 28 00.6 N
DP-5	103 57 17.8 W	44 27 36.5 N
DP-6	103 57 54.6 W	44 27 23.3 N
DP-7	103 59 16.7 W	44 27 03.3 N
DP-8	103 59 12.8 W	44 27 34.6 N
DP-9	103 59 21.3 W	44 27 44.7 N
DP 1	103 58 24.1 W	44 29 12.1 N
DP 2	103 57 02.2 W	44 28 55.6 N
TYPE: Staging Area		
Crow Bench	103 56 58.2 W	44 29 33.3 N

G. Torres
Jul 02, 2016
2239 hrs

