











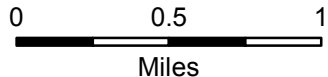
Crow Peak Fire Progression			
	Date	Daily Acreage	Total Acreage
	6/25/2016	313	313
	6/26/2016	187	500
	6/27/2016	500	1,000
	6/28/2016	200	1,200
	6/29/2016	150	1,350
	6/30/2016	250	1,600
	7/1/2016	1100	2,700
	7/2/2016	33	2,733

PROGRESSION MAP



CROW PEAK FIRE
SD-BKF-160370

-  Crow Peak Fire Origin, June 24, 2016, 1816
-  Roads



Lat Long Grid
UTM 13N
NAD 83
Degrees MinutesSeconds

PREPARED BY: SYNOWIEC
JULY 03, 2016, 1120 HRS