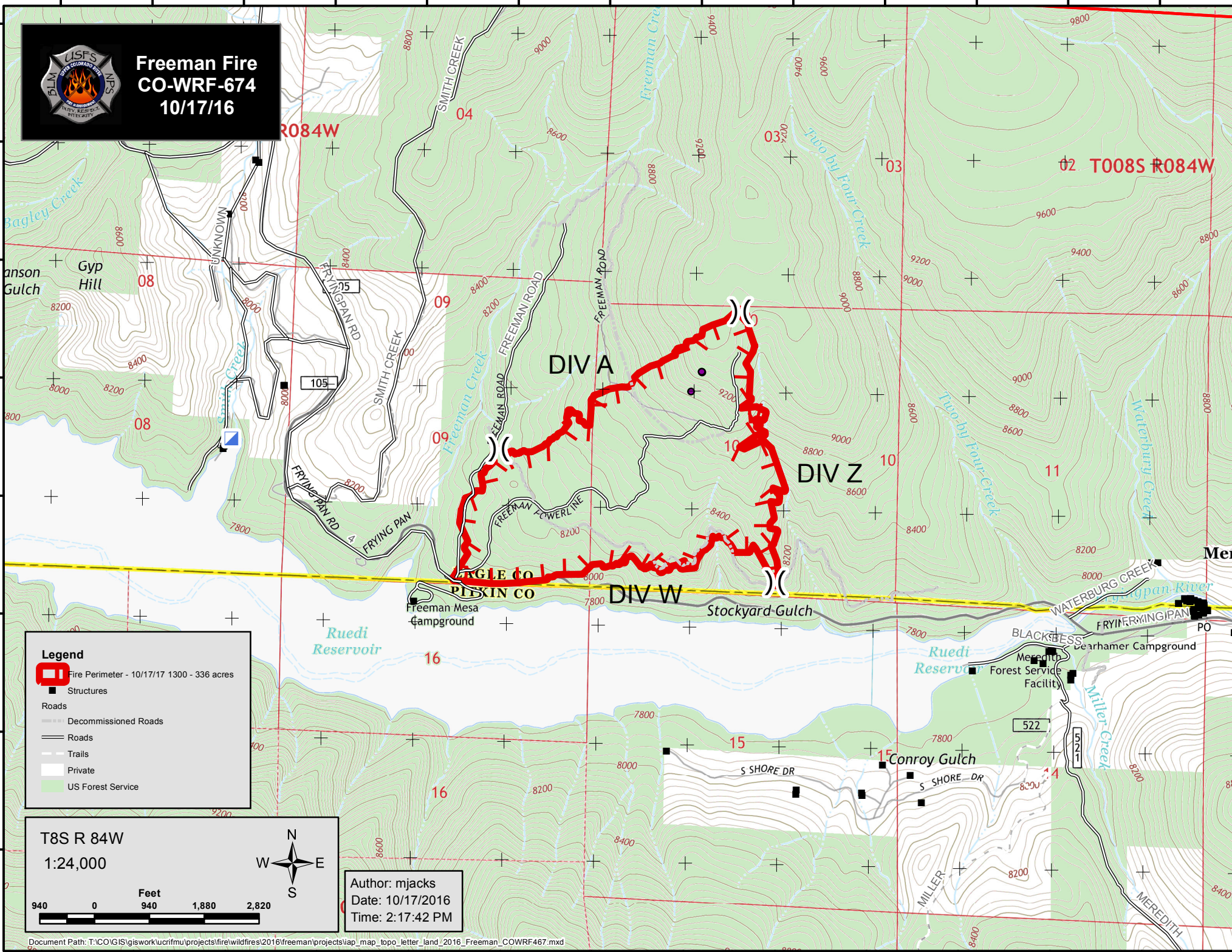










 **Freeman Fire**
CO-WRF-674
10/17/16




Legend

-  Fire Perimeter - 10/17/17 1300 - 336 acres
-  Structures
- Roads
 -  Decommissioned Roads
 -  Roads
 -  Trails
 -  Private
 -  US Forest Service

T8S R 84W
1:24,000





Author: mjacks
 Date: 10/17/2016
 Time: 2:17:42 PM