





HATCHERY FIRE INFRARED MAP
 IR Flight JULY 24 @ 0105 ~ 1667.78 acres

Legend

-  Heat Perimeter
-  Scattered Heat
-  Intense Heat
-  Isolated Heat



Projection/Datum: NAD83 UTM zone 13N // North American 1983



Copyright © 2013 National Geographic Society, Inc. KP SLEZAK, IRIN