






HATCHERY FIRE INFRARED MAP
IR Flight July 24 @ 2240 MDT ~ 2776.61 acres

Legend

	Heat Perimeter		Scattered Heat
	Intense Heat		Isolated Heat

0 0.3 0.6 1.2 Miles

Projection/Datum: NAD83 UTM zone 13N // North American 1983


NATIONAL INFRARED OPERATIONS
KP SLEZAK, IRIN