






**HATCHERY FIRE INFRARED MAP**  
 IR Flight July 26 @ 0008 MDT ~ 2801.86 acres

**Legend**

	Heat Perimeter		Scattered Heat
	Intense Heat		Isolated Heat

0 0.275 0.55 1.1 Miles

Projection/Datum: NAD 1983 UTM Zone 12N // North American 1983

  
 KP SLEZAK, IRIN