






HATCHERY FIRE INFRARED MAP
 IR Flight July 26 @ 0008 MDT ~ 2801.86 acres

Legend

-  Heat Perimeter
-  Scattered Heat
-  Intense Heat
-  Isolated Heat



Projection/Datum: NAD 1983 UTM Zone 12N // North American 1983



KP SLEZAK, IRIN