

109°53'W 109°52'W 109°51'W 109°50'W 109°49'W 109°48'W 109°47'W 109°46'W 109°45'W 109°44'W 109°43'W 109°42'W 109°41'W 109°40'W 109°39'W 109°38'W 109°37'W 109°36'W 109°35'W 109°34'W 109°33'W 109°32'W 109°31'W 109°30'W 109°29'W 109°28'W

HUNTER PEAK WY-SHF-000428



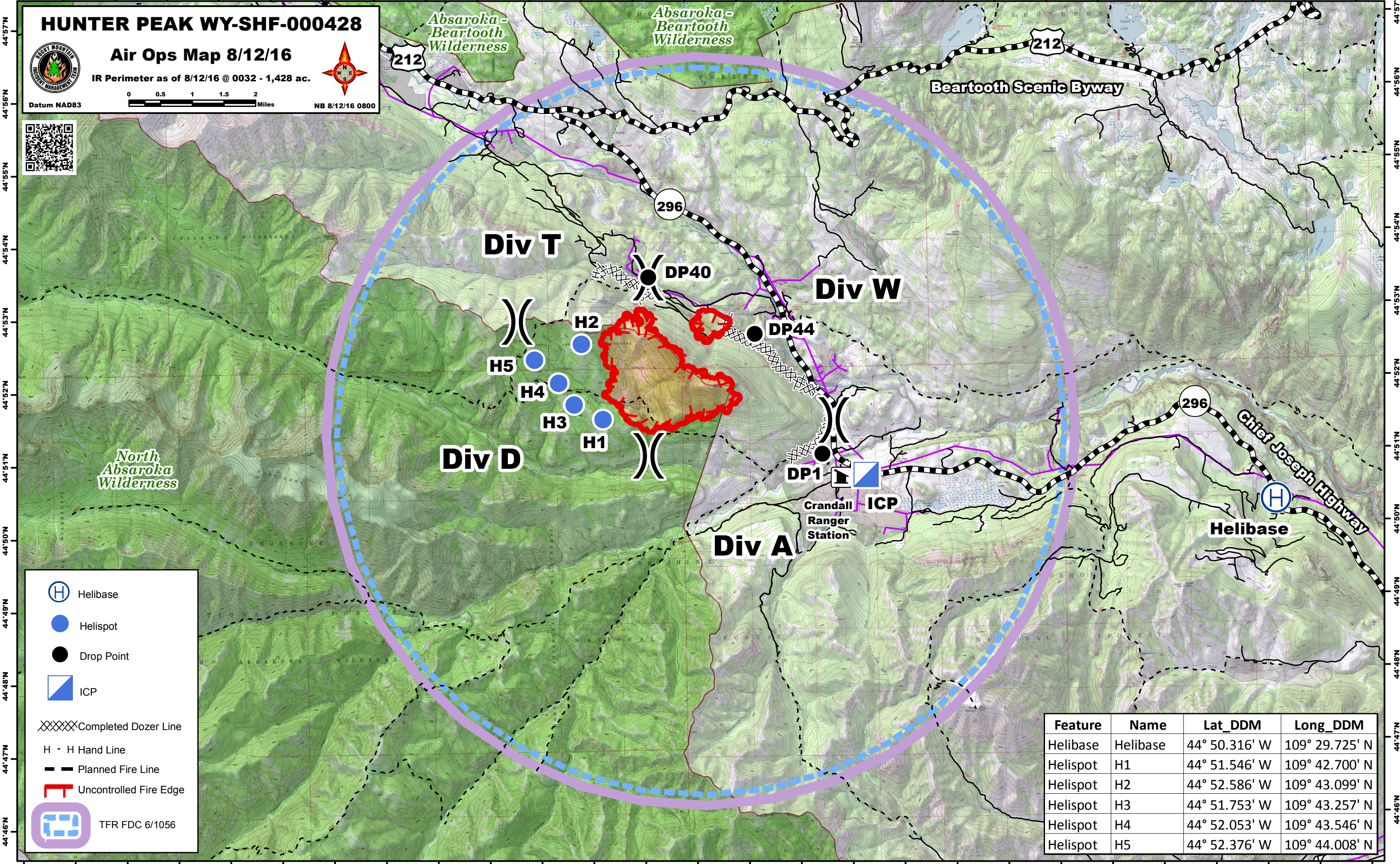
Air Ops Map 8/12/16










IR Perimeter as of 8/12/16 @ 0032 - 1,428 ac.

Datum NAD83

0 0.5 1 1.5 2 Miles

NB 8/12/16 0800

-  Helibase
-  Helispot
-  Drop Point
-  ICP
-  Completed Dozer Line
-  H - H Hand Line
-  Planned Fire Line
-  Uncontrolled Fire Edge
-  TFR FDC 6/1056

| Feature | Name | Lat_DDM | Long_DDM |
|----------|----------|---------------|----------------|
| Helibase | Helibase | 44° 50.316' W | 109° 29.725' N |
| Helispot | H1 | 44° 51.546' W | 109° 42.700' N |
| Helispot | H2 | 44° 52.586' W | 109° 43.099' N |
| Helispot | H3 | 44° 51.753' W | 109° 43.257' N |
| Helispot | H4 | 44° 52.053' W | 109° 43.546' N |
| Helispot | H5 | 44° 52.376' W | 109° 44.008' N |

109°54'W 109°53'W 109°52'W 109°51'W 109°50'W 109°49'W 109°48'W 109°47'W 109°46'W 109°45'W 109°44'W 109°43'W 109°42'W 109°41'W 109°40'W 109°39'W 109°38'W 109°37'W 109°36'W 109°35'W 109°34'W 109°33'W 109°32'W 109°31'W 109°30'W 109°29'W 109°28'W