




109°47'0"W 109°46'0"W 109°45'0"W 109°44'0"W 109°43'0"W 109°42'0"W 109°41'0"W 109°40'0"W 109°39'0"W 109°38'0"W 109°37'0"W 109°36'0"W 109°35'0"W

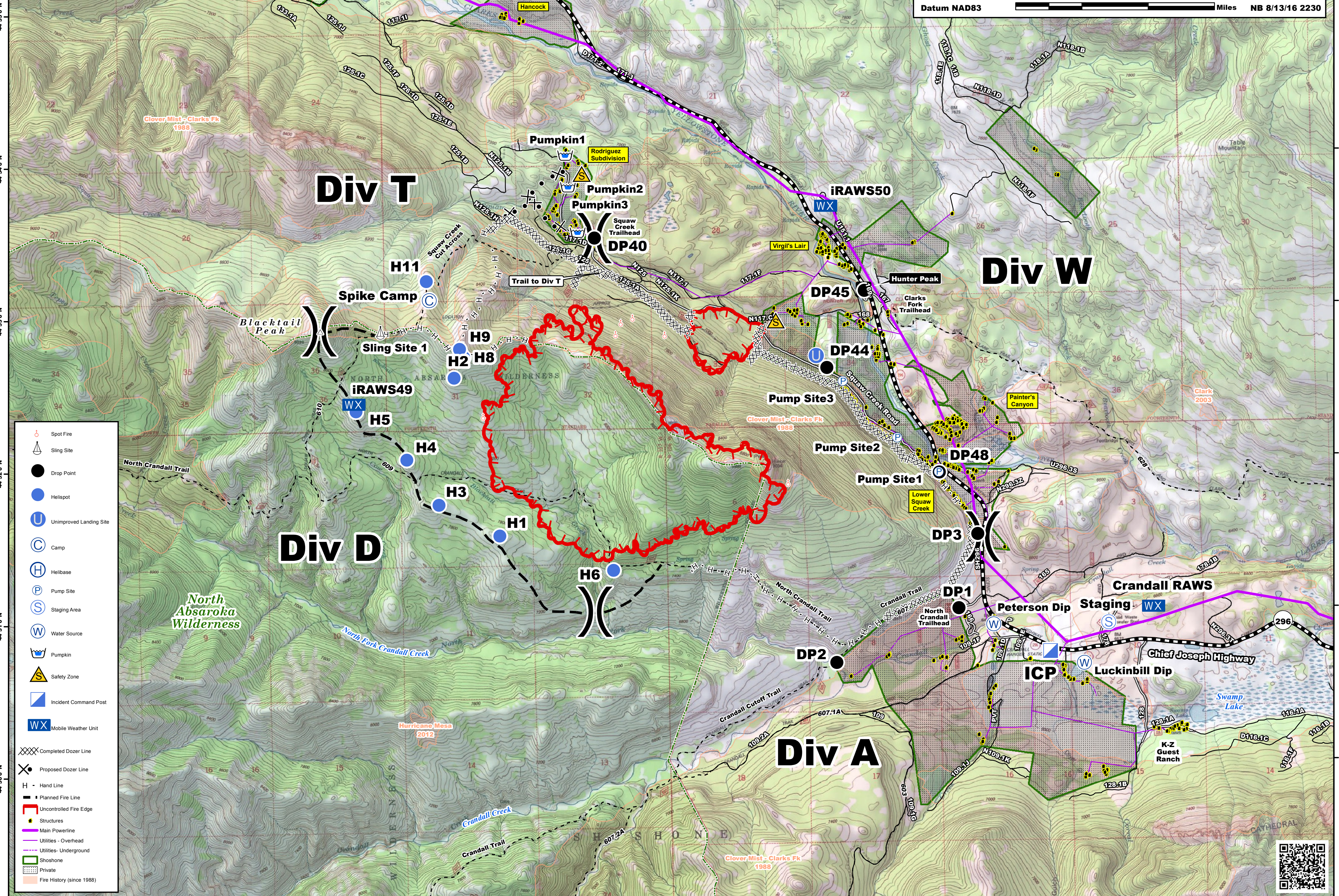
HUNTER PEAK WY-SHF-000428

Operations Map 8/14/16

IR Perimeter as of 8/13/16 @ 0128 - 1,528 ac.

Datum NAD83  NB 8/13/16 2230



109°47'0"W 109°46'0"W 109°45'0"W 109°44'0"W 109°43'0"W 109°42'0"W 109°41'0"W 109°40'0"W 109°39'0"W 109°38'0"W 109°37'0"W 109°36'0"W

44°55'0"N 44°54'0"N 44°53'0"N 44°52'0"N 44°51'0"N 44°50'0"N

44°55'0"N 44°54'0"N 44°53'0"N 44°52'0"N 44°51'0"N 44°50'0"N

