



109°44'0"W 109°43'0"W 109°42'0"W 109°41'0"W 109°40'0"W 109°39'0"W 109°38'0"W

HUNTER PEAK WY-SHF-000428

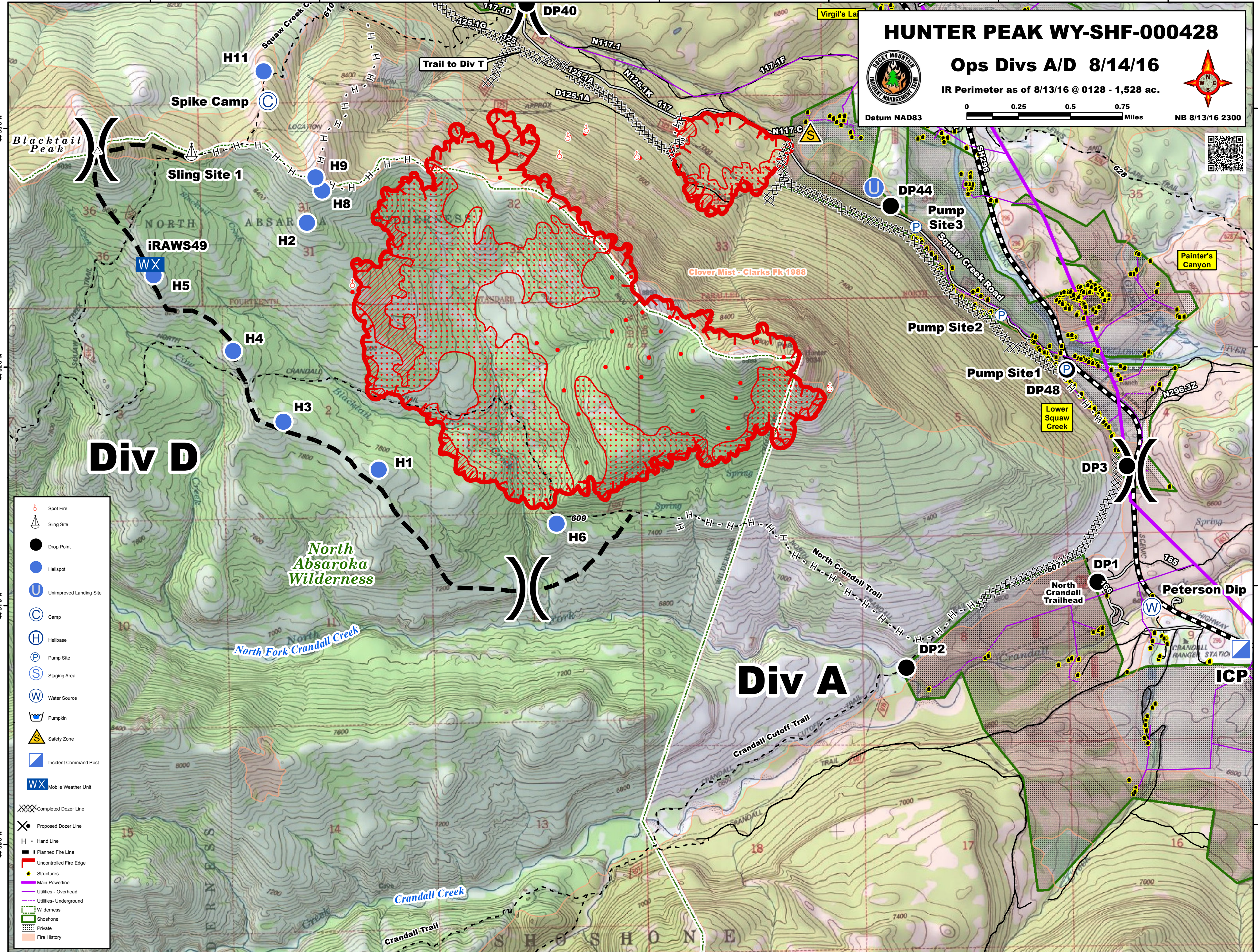
Ops Divs A/D 8/14/16

IR Perimeter as of 8/13/16 @ 0128 - 1,528 ac.



Datum NAD83

NB 8/13/16 2300



Div D

Div A

North Absaroka Wilderness

- Spot Fire
- Sling Site
- Drop Point
- Helispot
- Unimproved Landing Site
- Camp
- Helibase
- Pump Site
- Staging Area
- Water Source
- Pumpkin
- Safety Zone
- Incident Command Post
- Mobile Weather Unit
- Completed Dozer Line
- Proposed Dozer Line
- Hand Line
- Planned Fire Line
- Uncontrolled Fire Edge
- Structures
- Main Powerline
- Utilities - Overhead
- Utilities - Underground
- Wilderness
- Shoshone
- Private
- Fire History

44°53'0"N
44°52'0"N
44°51'0"N
44°50'0"N

44°53'0"N
44°52'0"N
44°51'0"N
44°50'0"N

109°44'0"W 109°43'0"W 109°42'0"W 109°41'0"W 109°40'0"W 109°39'0"W 109°38'0"W