

109°44'0"W 109°43'0"W 109°42'0"W 109°41'0"W 109°40'0"W 109°39'0"W 109°38'0"W

HUNTER PEAK WY-SHF-000428



Ops Divs T/W 8/14/16

IR Perimeter as of 8/14/16 @ 0137 - 1,592 ac.

Datum NAD83

0 0.25 0.5 0.75 Miles

NB 8/14/16 0600

Div T

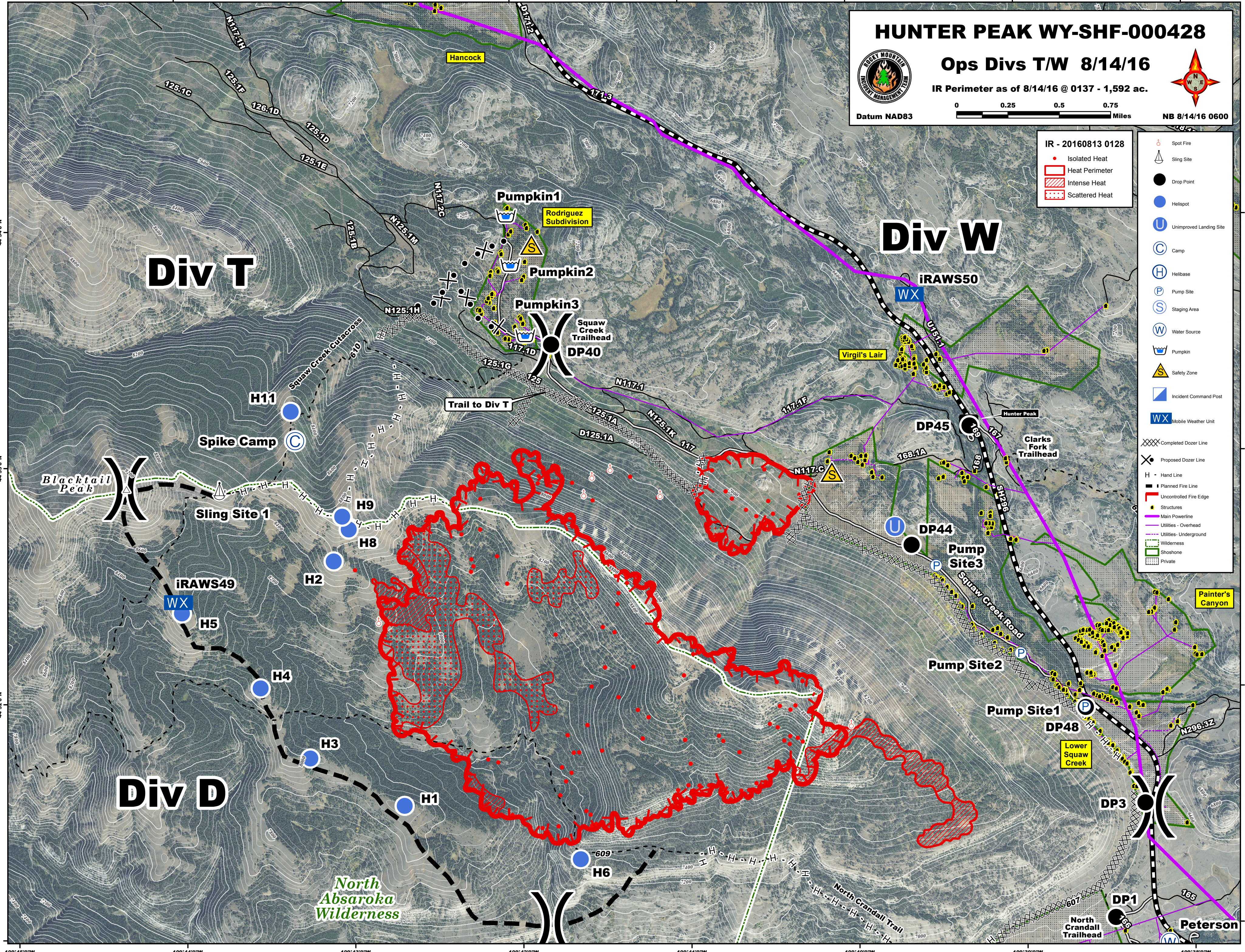
Div W

Div D

IR - 20160813 0128

- Isolated Heat
- Heat Perimeter
- Intense Heat
- Scattered Heat

- Spot Fire
- Sling Site
- Drop Point
- Helispot
- Unimproved Landing Site
- Camp
- Helibase
- Pump Site
- Staging Area
- Water Source
- Pumpkin
- Safety Zone
- Incident Command Post
- Mobile Weather Unit
- Completed Dozer Line
- Proposed Dozer Line
- Hand Line
- Planned Fire Line
- Uncontrolled Fire Edge
- Structures
- Utilities - Overhead
- Utilities - Underground
- Wilderness
- Shoshone
- Private



109°45'0"W 109°44'0"W 109°43'0"W 109°42'0"W 109°41'0"W 109°40'0"W 109°39'0"W 109°38'0"W