






**Hunter Peak Incident**  
**WY-SHF-428**  
**Infrared Map**

Imagery Date: 8/18/2016 @ 2127 MDT  
 Interpreted Acres: 3,477 acres  
 IRIN: Maximillian Wahlberg



**Legend**

-  Heat Perimeter
-  Intense Heat
-  Scattered Heat
-  Cloud Cover

