






Hunter Peak WY-SHF-428 Infrared Heat Sources

1:23,000

	Heat Perimeter
	Intense Heat Areas
	Scattered Heat Areas
	Isolated Heat Sources
NAD 1983 UTM Zone 12N	



IR Interpreter: Brian Monroe
 IR interpreted acres: 3,492
 Date: 08/22/2016
 Time received the Image: 0144 hrs

Source: Esri, DigitalGlobe, GeoEye, Earthstar Geographics, CNES/Airbus DS, USDA, USGS, AEX, Getmapping, Aerogrid, IGN, IGP, swisstopo, and the GIS User Community