



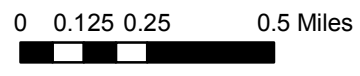


Hunter Peak WY-SHF-428
Infrared Heat Sources
1:24,000

-  Heat Perimeter
 -  Intense Heat Areas
 -  Scattered Heat Areas
 -  Isolated Heat Sources
- NAD 1983 UTM Zone 12N



IR Interpreter: Brian Monroe
IR interpreted acres: 3,545
Date:08/23/2016
Time received the Image: 2029 hrs

Source: Esri, DigitalGlobe, GeoEye, Earthstar Geographics, CNES/Airbus DS, USDA, USGS, AEX, Getmapping, Aerogrid, IGN, IGP, swisstopo, and the GIS User Community