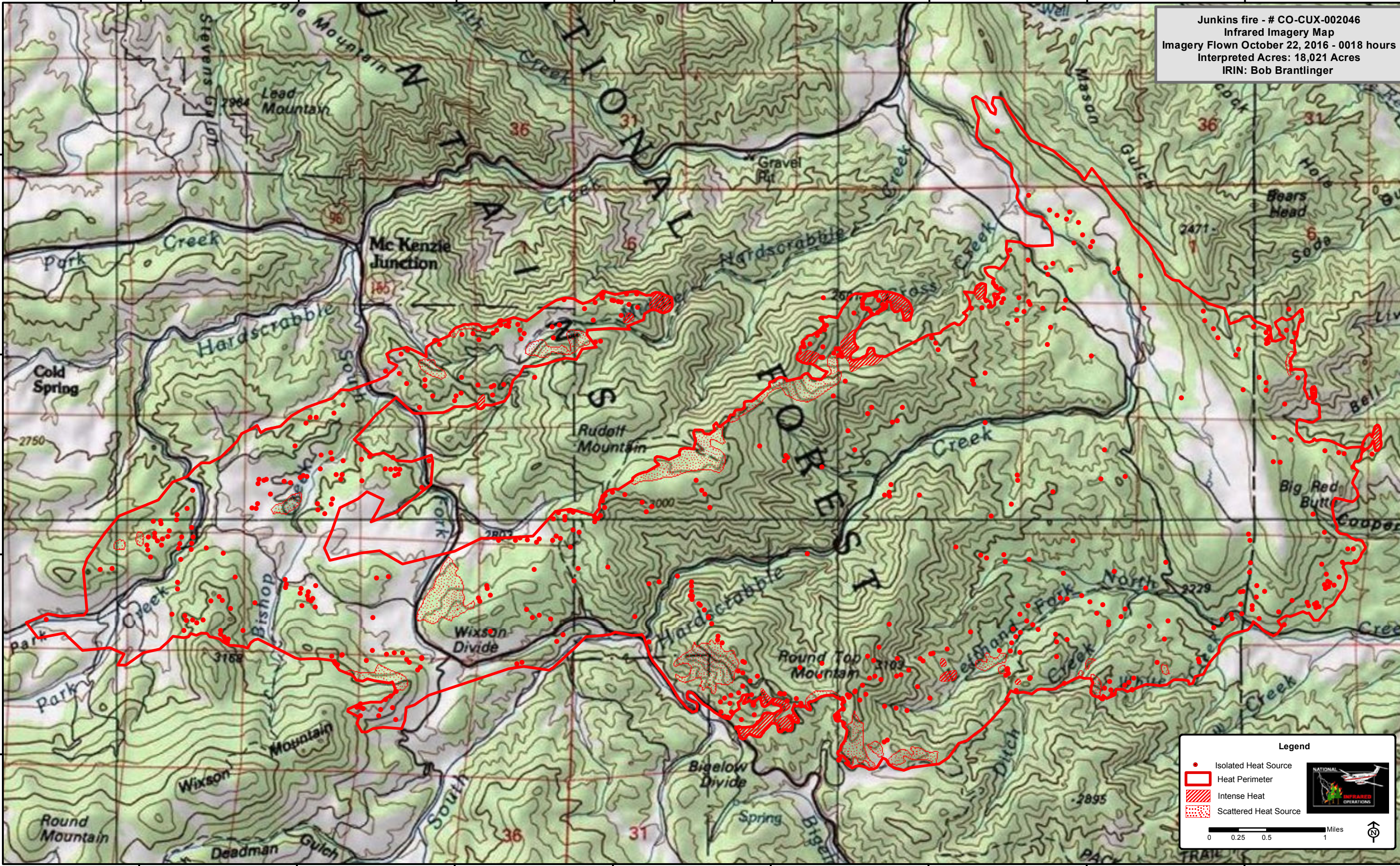


105°13'30"W 105°12'0"W 105°10'30"W 105°9'0"W 105°7'30"W 105°6'0"W 105°4'30"W 105°3'0"W 105°1'30"W

Junkins fire - # CO-CUX-002046
Infrared Imagery Map
Imagery Flown October 22, 2016 - 0018 hours
Interpreted Acres: 18,021 Acres
IRIN: Bob Brantlinger


38°10'30"N
38°9'0"N
38°7'30"N
38°6'0"N

38°10'30"N
38°9'0"N
38°7'30"N
38°6'0"N




Legend

- Isolated Heat Source
- ▭ Heat Perimeter
- ▨ Intense Heat
- ▤ Scattered Heat Source



0 0.25 0.5 1 Miles



105°13'30"W 105°12'0"W 105°10'30"W 105°9'0"W 105°7'30"W 105°6'0"W 105°4'30"W 105°3'0"W 105°1'30"W