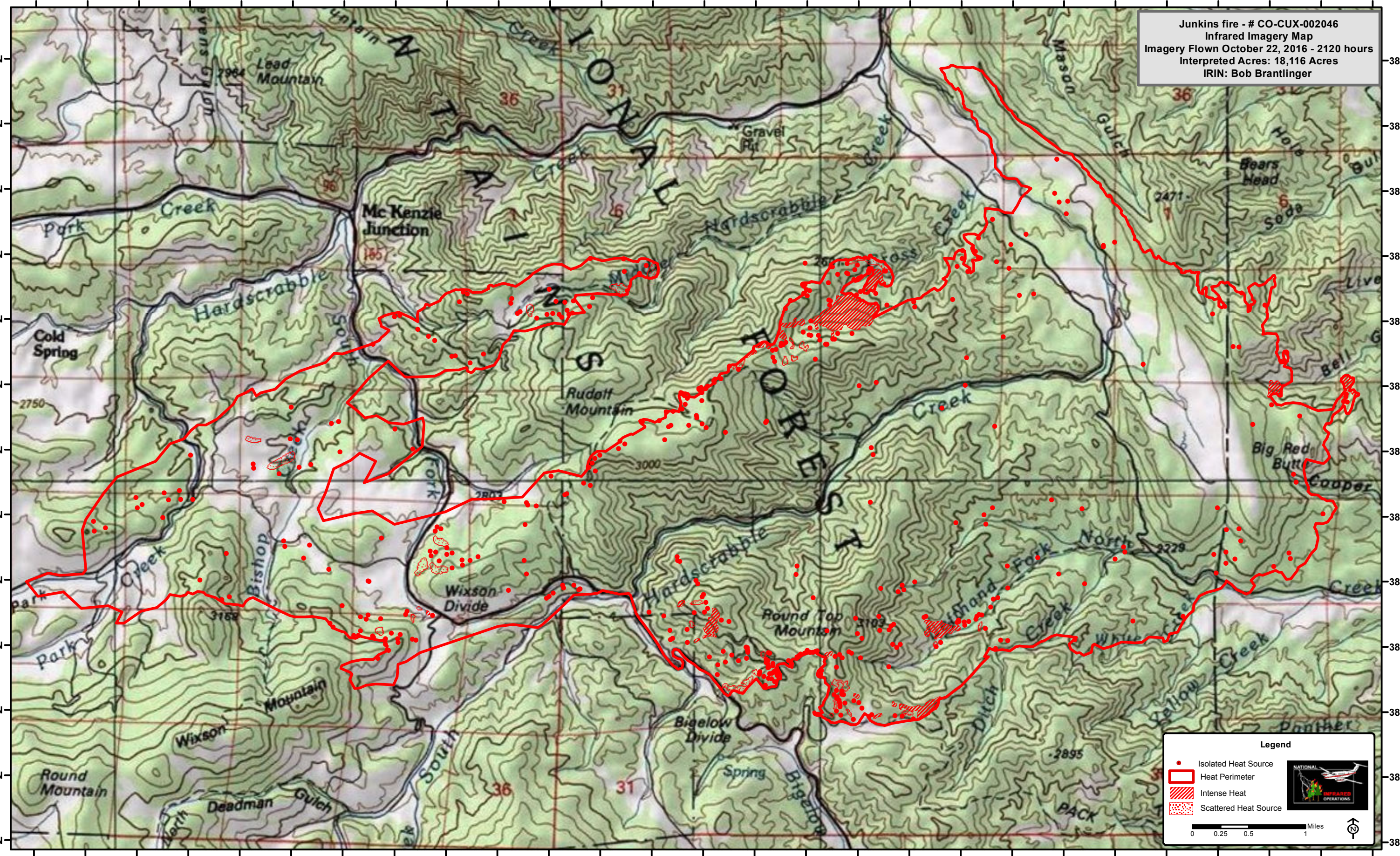


105°14'30"W 105°13'30"W 105°12'30"W 105°11'30"W 105°10'30"W 105°9'30"W 105°8'30"W 105°7'30"W 105°6'30"W 105°5'30"W 105°4'30"W 105°3'30"W 105°2'30"W 105°1'30"W

38°11'0"N  
38°10'30"N  
38°10'0"N  
38°9'30"N  
38°9'0"N  
38°8'30"N  
38°8'0"N  
38°7'30"N  
38°7'0"N  
38°6'30"N  
38°6'0"N  
38°5'30"N  
38°5'0"N


38°11'0"N  
38°10'30"N  
38°10'0"N  
38°9'30"N  
38°9'0"N  
38°8'30"N  
38°8'0"N  
38°7'30"N  
38°7'0"N  
38°6'30"N  
38°6'0"N  
38°5'30"N  
38°5'0"N

Junkins fire - # CO-CUX-002046  
Infrared Imagery Map  
Imagery Flown October 22, 2016 - 2120 hours  
Interpreted Acres: 18,116 Acres  
IRIN: Bob Brantlinger




**Legend**

- Isolated Heat Source
- ▭ Heat Perimeter
- ▨ Intense Heat
- ▤ Scattered Heat Source



0 0.25 0.5 1 Miles



105°14'30"W 105°13'30"W 105°12'30"W 105°11'30"W 105°10'30"W 105°9'30"W 105°8'30"W 105°7'30"W 105°6'30"W 105°5'30"W 105°4'30"W 105°3'30"W 105°2'30"W 105°1'30"W