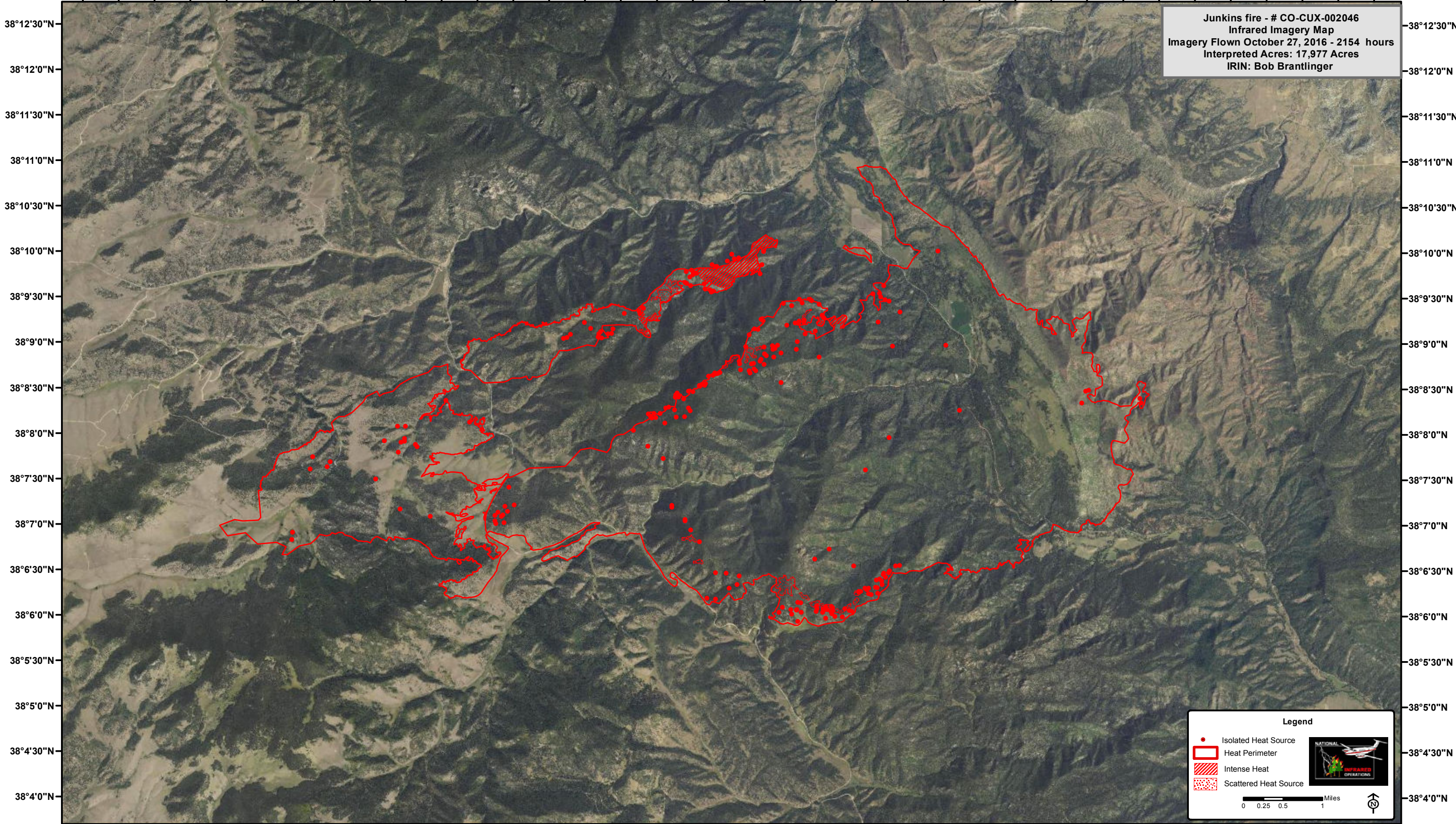


105°16'30"W 105°15'30"W 105°14'30"W 105°13'30"W 105°12'30"W 105°11'30"W 105°10'30"W 105°9'30"W 105°8'30"W 105°7'30"W 105°6'30"W 105°5'30"W 105°4'30"W 105°3'30"W 105°2'30"W 105°1'30"W 105°0'30"W 104°59'30"W 104°58'30"W


Junkins fire - # CO-CUX-002046
Infrared Imagery Map
Imagery Flown October 27, 2016 - 2154 hours
Interpreted Acres: 17,977 Acres
IRIN: Bob Brantlinger




105°16'30"W 105°15'30"W 105°14'30"W 105°13'30"W 105°12'30"W 105°11'30"W 105°10'30"W 105°9'30"W 105°8'30"W 105°7'30"W 105°6'30"W 105°5'30"W 105°4'30"W 105°3'30"W 105°2'30"W 105°1'30"W 105°0'30"W 104°59'30"W 104°58'30"W

Legend

- Isolated Heat Source
- ▭ Heat Perimeter
- ▨ Intense Heat
- ⬢ Scattered Heat Source



0 0.25 0.5 1 Miles



38°12'30"N
38°12'0"N
38°11'30"N
38°11'0"N
38°10'30"N
38°10'0"N
38°9'30"N
38°9'0"N
38°8'30"N
38°8'0"N
38°7'30"N
38°7'0"N
38°6'30"N
38°6'0"N
38°5'30"N
38°5'0"N
38°4'30"N
38°4'0"N

38°12'30"N
38°12'0"N
38°11'30"N
38°11'0"N
38°10'30"N
38°10'0"N
38°9'30"N
38°9'0"N
38°8'30"N
38°8'0"N
38°7'30"N
38°7'0"N
38°6'30"N
38°6'0"N
38°5'30"N
38°5'0"N
38°4'30"N
38°4'0"N