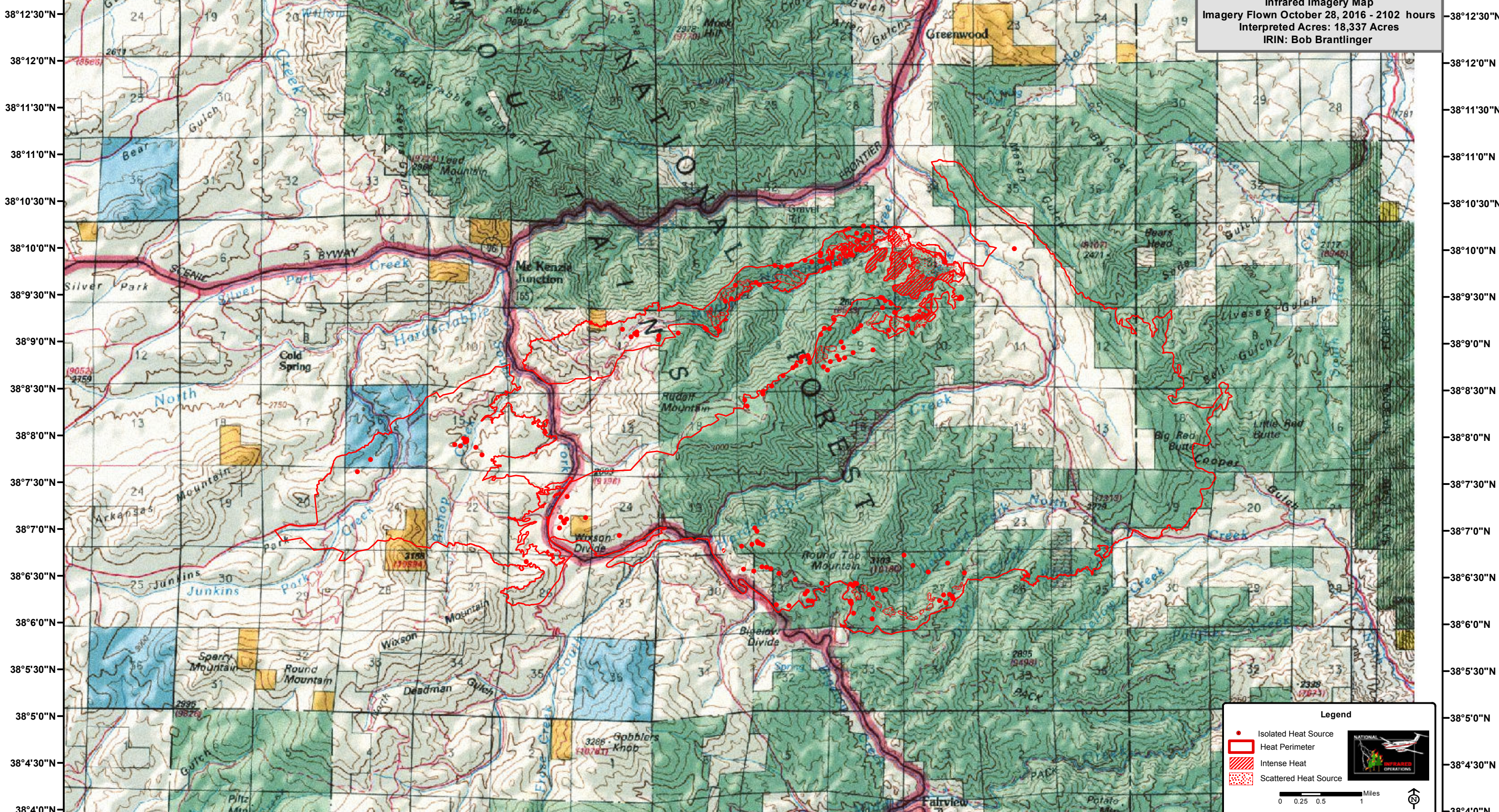


105°17'0"W 105°16'0"W 105°15'0"W 105°14'0"W 105°13'0"W 105°12'0"W 105°11'0"W 105°10'0"W 105°9'0"W 105°8'0"W 105°7'0"W 105°6'0"W 105°5'0"W 105°4'0"W 105°3'0"W 105°2'0"W 105°1'0"W 105°0'0"W 104°59'0"W





Junkins fire - # CO-CUX-002046  
Infrared Imagery Map  
Imagery Flown October 28, 2016 - 2102 hours  
Interpreted Acres: 18,337 Acres  
IRIN: Bob Brantlinger

**Legend**

- Isolated Heat Source
- ▭ Heat Perimeter
- ▨ Intense Heat
- ▤ Scattered Heat Source

0 0.25 0.5 1 Miles



105°17'0"W 105°16'0"W 105°15'0"W 105°14'0"W 105°13'0"W 105°12'0"W 105°11'0"W 105°10'0"W 105°9'0"W 105°8'0"W 105°7'0"W 105°6'0"W 105°5'0"W 105°4'0"W 105°3'0"W 105°2'0"W 105°1'0"W 105°0'0"W 104°59'0"W