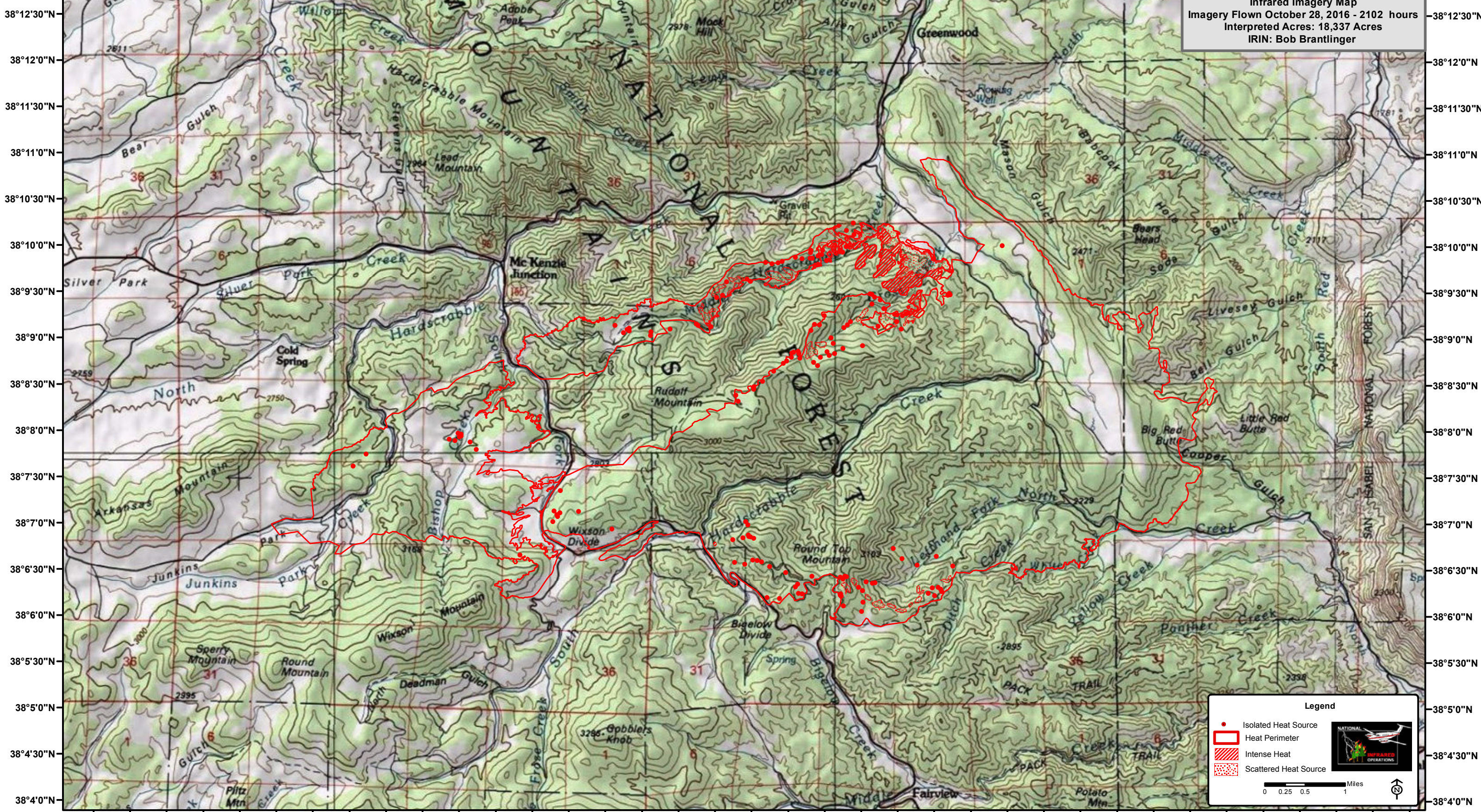


105°17'0"W 105°16'0"W 105°15'0"W 105°14'0"W 105°13'0"W 105°12'0"W 105°11'0"W 105°10'0"W 105°9'0"W 105°8'0"W 105°7'0"W 105°6'0"W 105°5'0"W 105°4'0"W 105°3'0"W 105°2'0"W 105°1'0"W 105°0'0"W 104°59'0"W





Junkins fire - # CO-CUX-002046
Infrared Imagery Map
Imagery Flown October 28, 2016 - 2102 hours
Interpreted Acres: 18,337 Acres
IRIN: Bob Brantlinger

Legend

- Isolated Heat Source
- ▭ Heat Perimeter
- ▨ Intense Heat
- ▤ Scattered Heat Source

0 0.25 0.5 1 Miles

105°17'0"W 105°16'0"W 105°15'0"W 105°14'0"W 105°13'0"W 105°12'0"W 105°11'0"W 105°10'0"W 105°9'0"W 105°8'0"W 105°7'0"W 105°6'0"W 105°5'0"W 105°4'0"W 105°3'0"W 105°2'0"W 105°1'0"W 105°0'0"W 104°59'0"W

38°12'30"N
38°12'0"N
38°11'30"N
38°11'0"N
38°10'30"N
38°10'0"N
38°9'30"N
38°9'0"N
38°8'30"N
38°8'0"N
38°7'30"N
38°7'0"N
38°6'30"N
38°6'0"N
38°5'30"N
38°5'0"N
38°4'30"N
38°4'0"N

38°12'30"N
38°12'0"N
38°11'30"N
38°11'0"N
38°10'30"N
38°10'0"N
38°9'30"N
38°9'0"N
38°8'30"N
38°8'0"N
38°7'30"N
38°7'0"N
38°6'30"N
38°6'0"N
38°5'30"N
38°5'0"N
38°4'30"N
38°4'0"N