

Junkins Fire
CO-CUX-002046
10/22/16
IAP
Day
NAD 83

17,809 Acres
MMA Flight 10/20/2016 1500 hrs

) (Division

] [Branch

WX Mobile Weather Unit

R Repeater

• Helispot

♂ Spot Fire

• Drop Point

▬ ICP


W Water Source

— Uncontrolled Fire Edge

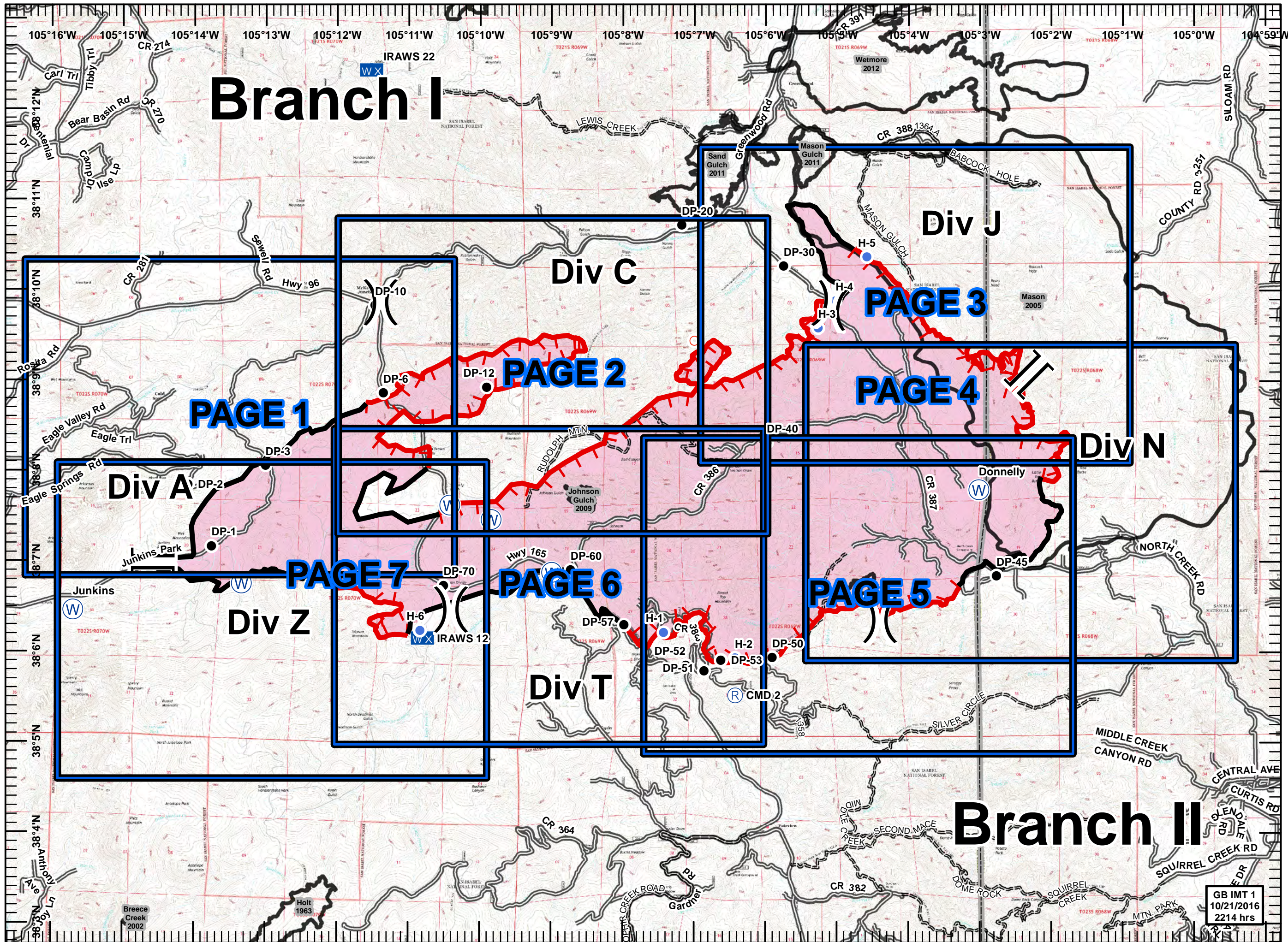
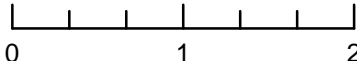
— Completed Line

=== Trails

== Roads

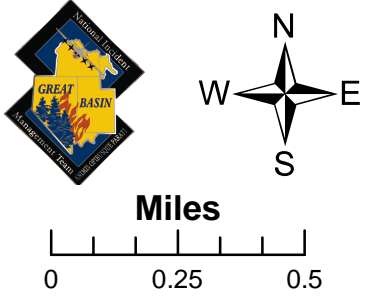
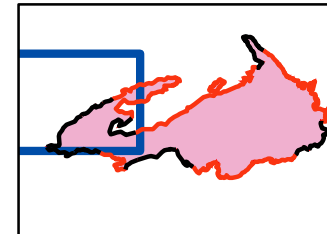


Miles

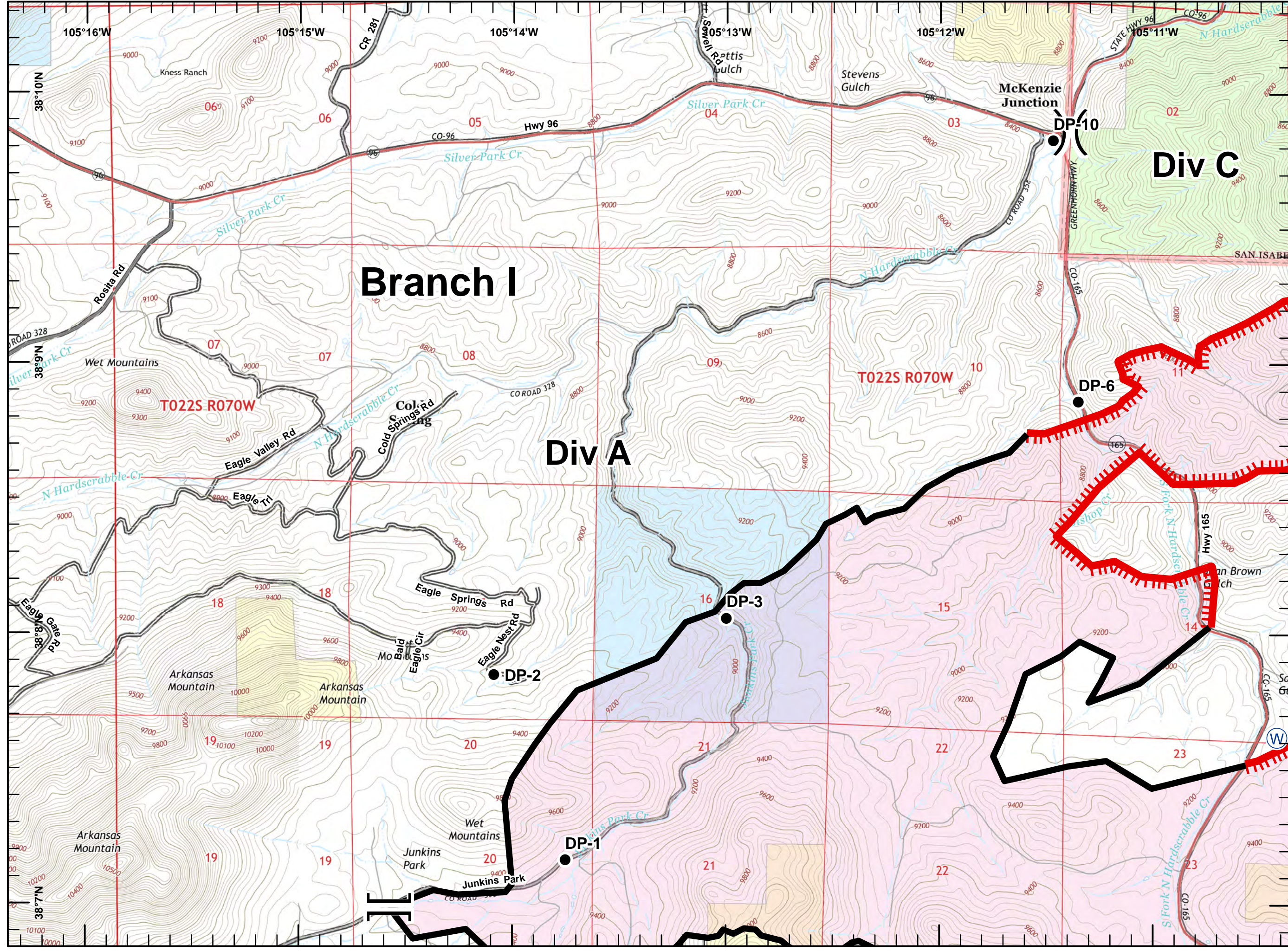


GB IMT 1
10/21/2016
2214 hrs

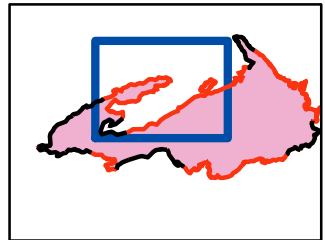
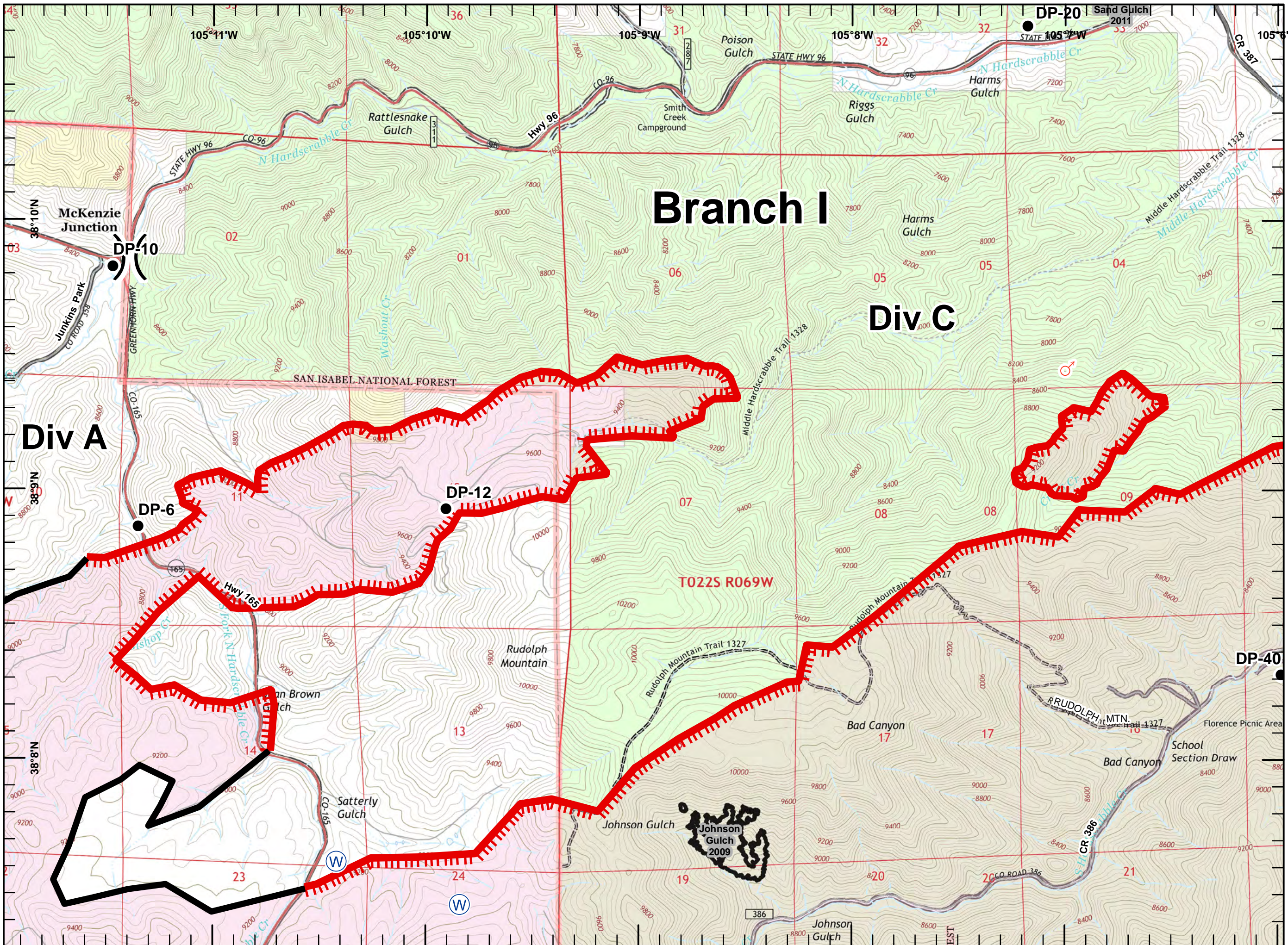
- Drop Point
- Helispot
- Ⓡ Repeater
- W X Mobile Weather Unit
- ▣ ICP
- Ⓜ Water Source
- ♂ Spot Fire
-) (Division
-] [Branch
- ▬ Uncontrolled Fire Edge
- ▬ Completed Line
- ▬▬▬ Trails
- ▬▬▬ Roads



17,809 Acres
 MMA Flight 10/20/2016 1500 hrs

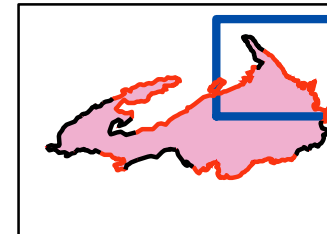


- Drop Point
- Helispot
- Ⓡ Repeater
- W X Mobile Weather Unit
- ▣ ICP
- Ⓜ Water Source
- ♂ Spot Fire
-) (Division
-] [Branch
- ▬ Uncontrolled Fire Edge
- ▬ Completed Line
- Trails
- Roads



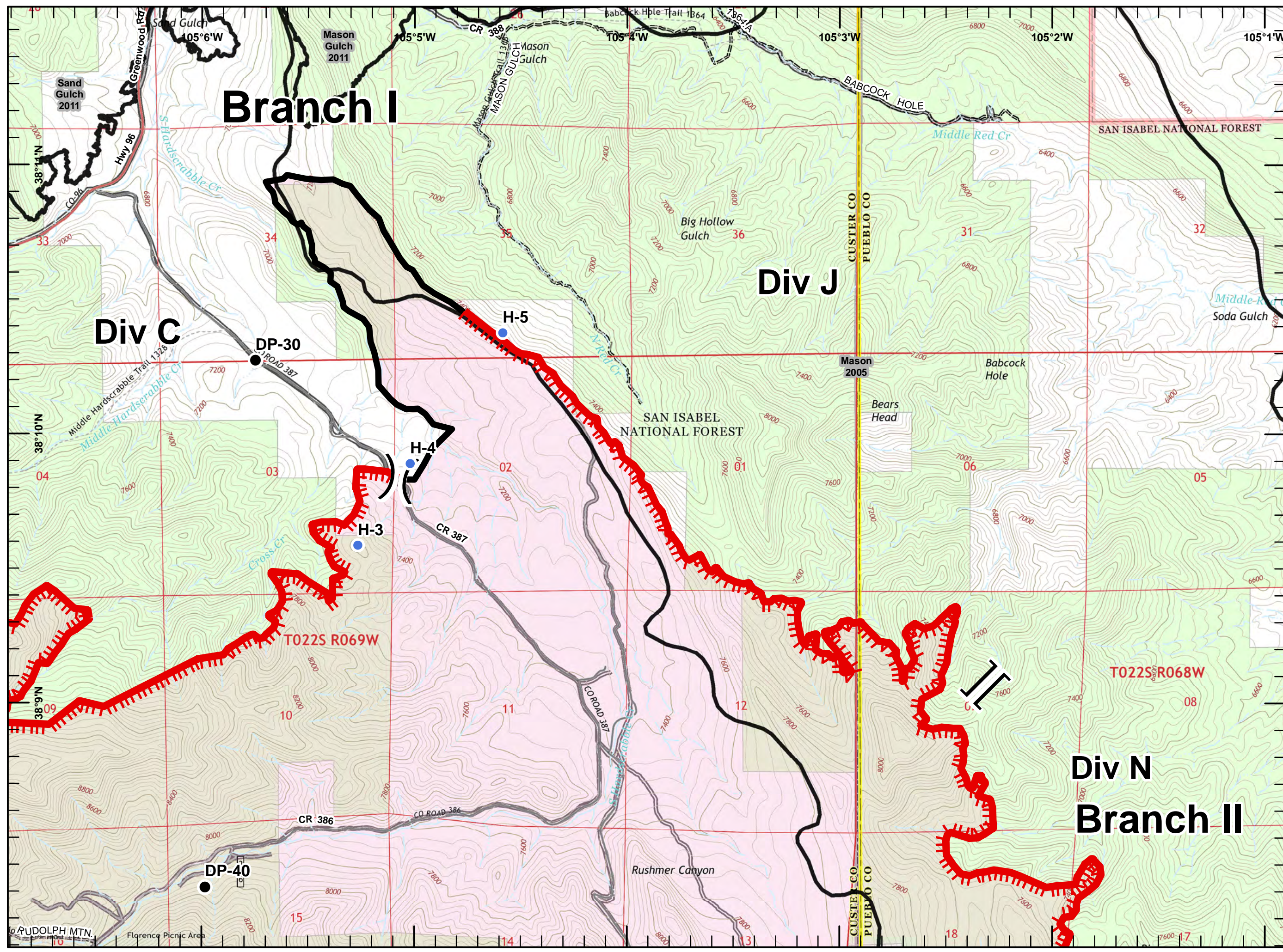
A north arrow pointing upwards and a scale bar in miles, ranging from 0 to 0.5 miles.

- Drop Point
- Helispot
- Ⓡ Repeater
- W X Mobile Weather Unit
- ▣ ICP
- Ⓜ Water Source
- ♂ Spot Fire
-) (Division
-] [Branch
- ▬ Uncontrolled Fire Edge
- ▬ Completed Line
- ▬▬▬ Trails
- ▬▬▬ Roads

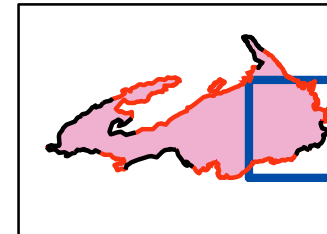


Miles
 0 0.25 0.5

17,809 Acres
 MMA Flight 10/20/2016 1500 hrs

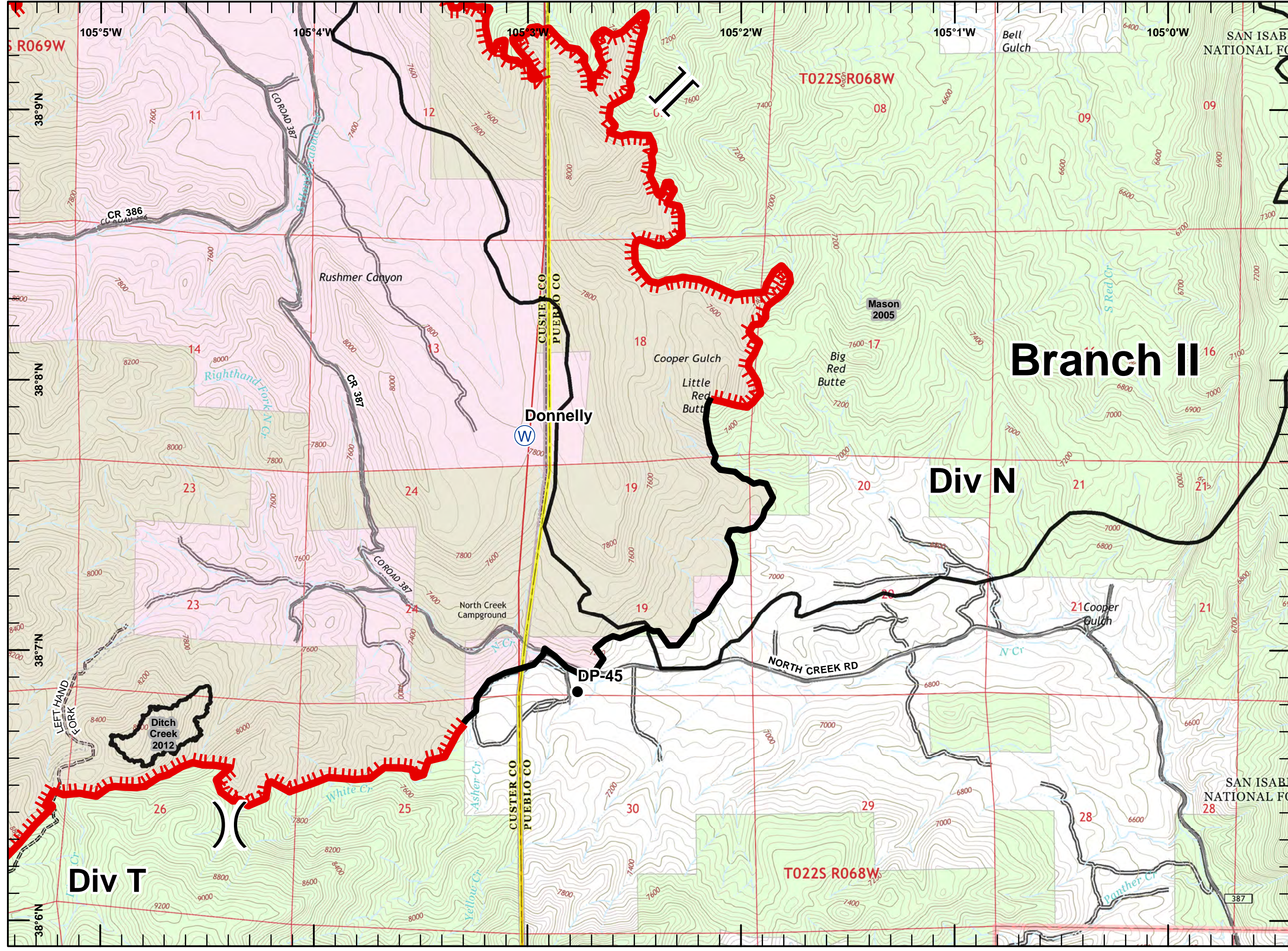


- Drop Point
- Helispot
- Ⓡ Repeater
- W X Mobile Weather Unit
- ▣ ICP
- Ⓜ Water Source
- ♂ Spot Fire
-) (Division
-] [Branch
- ▬ Uncontrolled Fire Edge
- ▬ Completed Line
- ▬▬▬ Trails
- ▬▬▬ Roads



Miles
 0 0.25 0.5

17,809 Acres
 MMA Flight 10/20/2016 1500 hrs

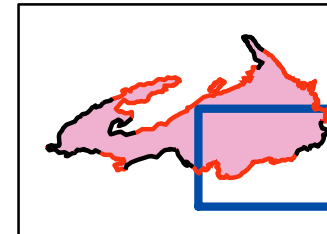
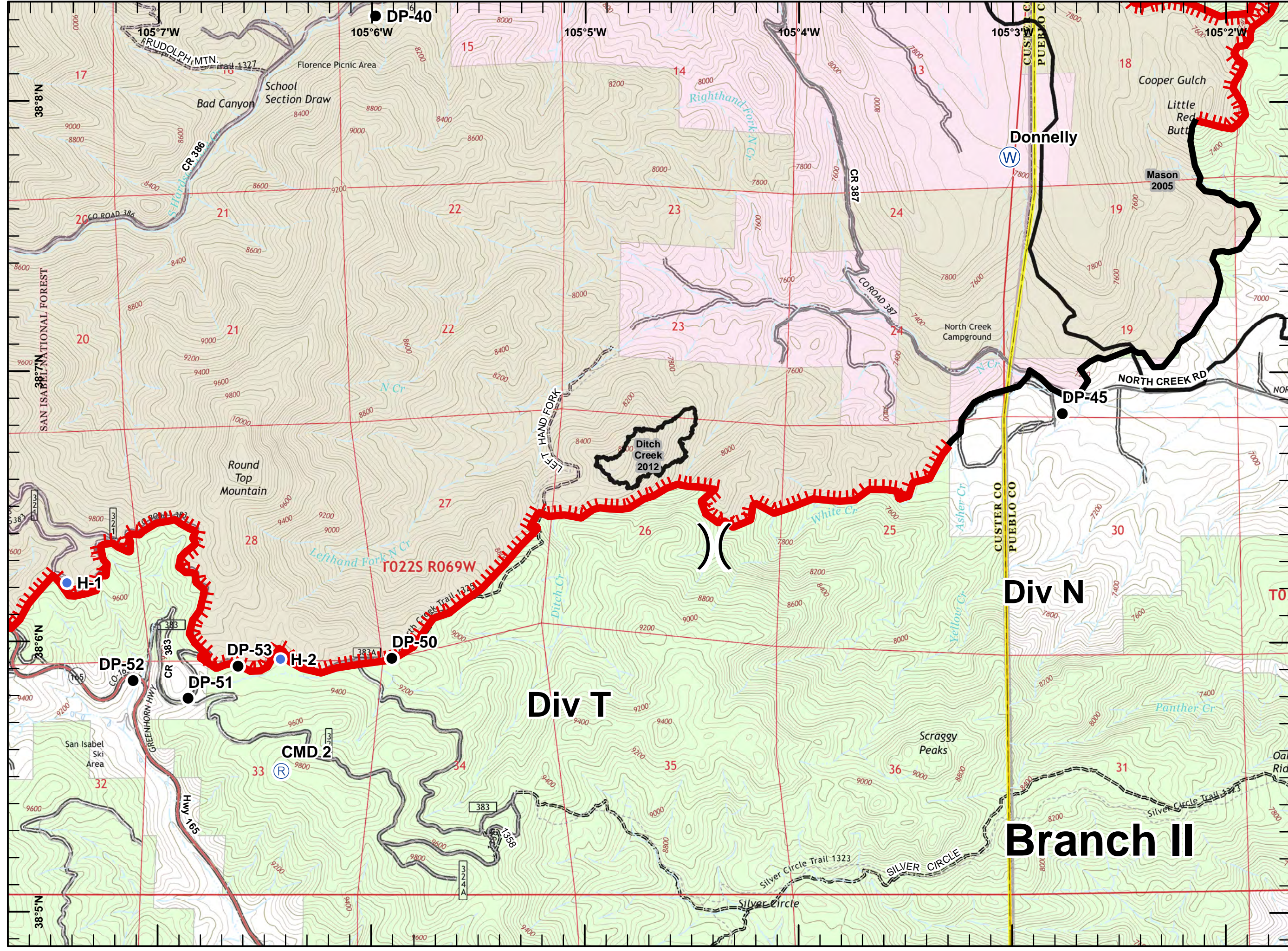


Branch II

Div N

Div T

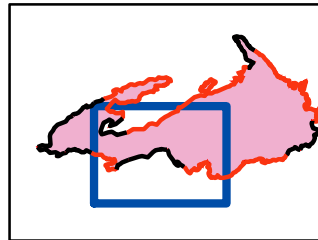
- Drop Point
- Helispot
- Ⓜ Repeater
- W X Mobile Weather Unit
- ▣ ICP
- Ⓜ Water Source
- ♂ Spot Fire
-) (Division
-] [Branch
- ▬ Uncontrolled Fire Edge
- ▬ Completed Line
- Trails
- Roads



A north arrow is positioned above a scale bar labeled "Miles" with markings at 0, 0.25, and 0.5. Below the scale bar, the text reads "17,809 Acres" and "MMA Flight 10/20/2016 1500 hrs".

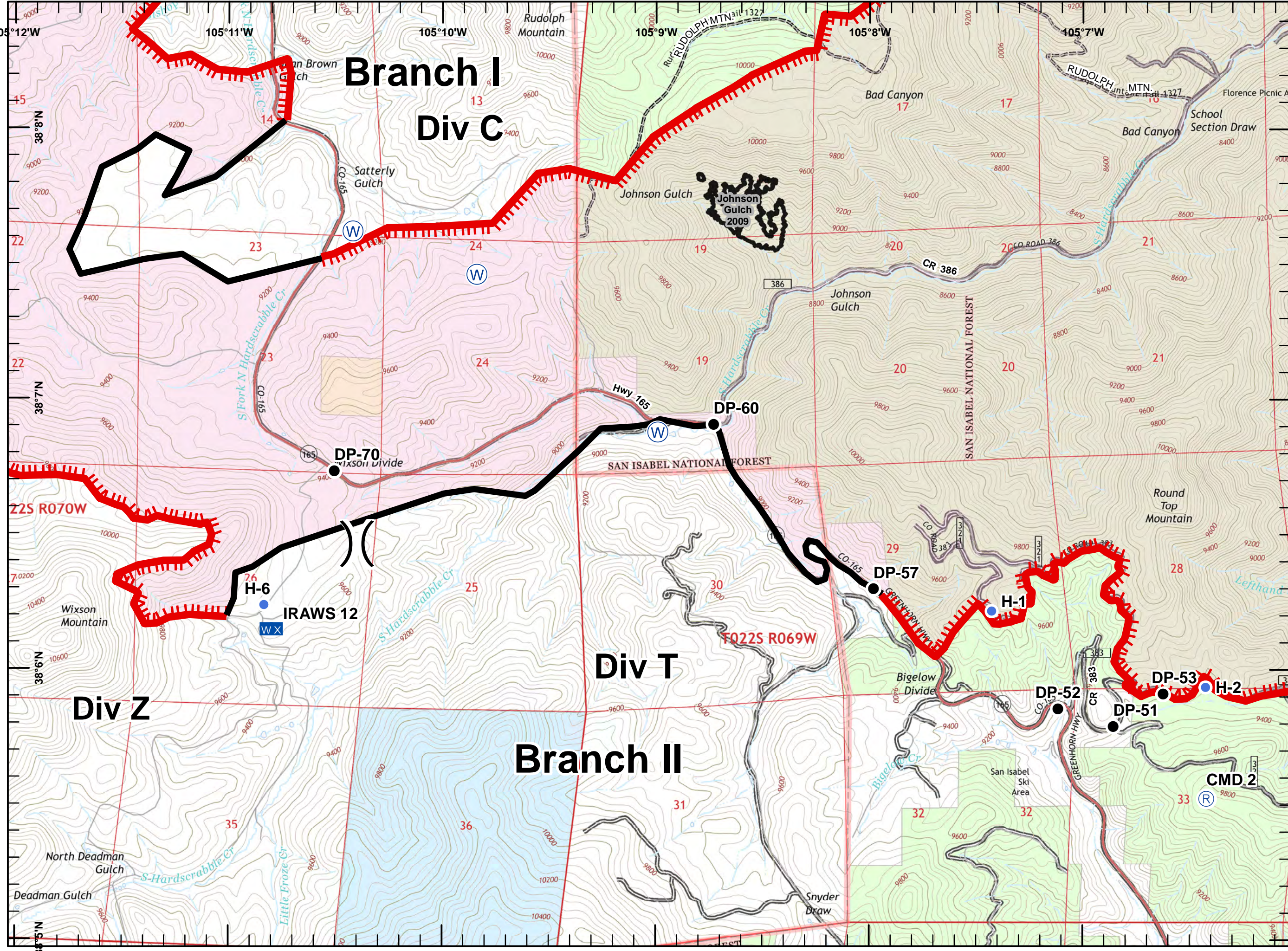
Junkins Fire
CO-CUX-002046
10/22/16
Day
NAD 83
Div T (west)
PAGE 6

- Drop Point
- Helispot
- Ⓜ Repeater
- WX Mobile Weather Unit
- ▣ ICP
- Ⓜ Water Source
- ♂ Spot Fire
-) (Division
-] [Branch
- ▬ Uncontrolled Fire Edge
- ▬ Completed Line
- ▬▬ Trails
- ▬▬ Roads

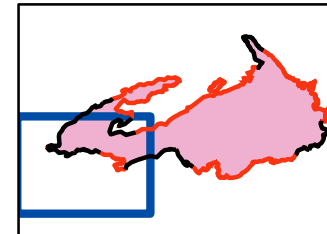


Miles
 0 0.25 0.5

17,809 Acres
 MMA Flight 10/20/2016 1500 hrs

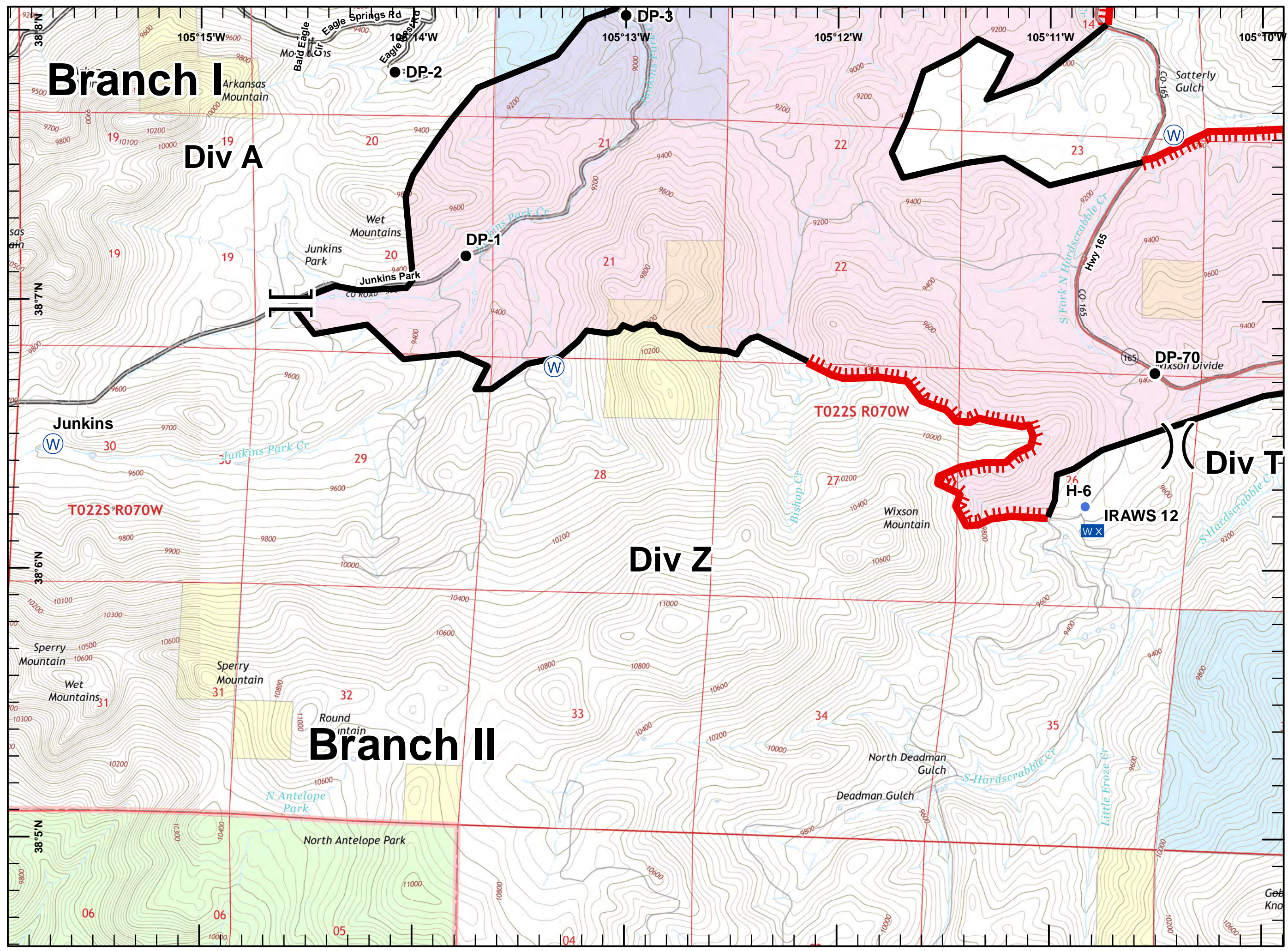


- Drop Point
- Helispot
- Ⓡ Repeater
- WX Mobile Weather Unit
- ▣ ICP
- Ⓜ Water Source
- ♂ Spot Fire
-) (Division
-] [Branch
- ▬ Uncontrolled Fire Edge
- ▬ Completed Line
- ▬▬▬ Trails
- ▬▬▬ Roads



Miles
 0 0.25 0.5

17,809 Acres
 MMA Flight 10/20/2016 1500 hrs



Junkins Fire
CO-CUX-002046
10/22/16
IAP
Day
NAD 83
Transportation

17,809 acres
 MMA Flight and
 Field Data
 10/21/2016 1500 hrs

- Division
- Branch
- Spot Fire
- Repeater
- Mobile Weather Unit
- Helispot
- Drop Point
- ICP
- Water Source
- Uncontrolled Fire Edge
- Completed Line
- Trails
- Roads

