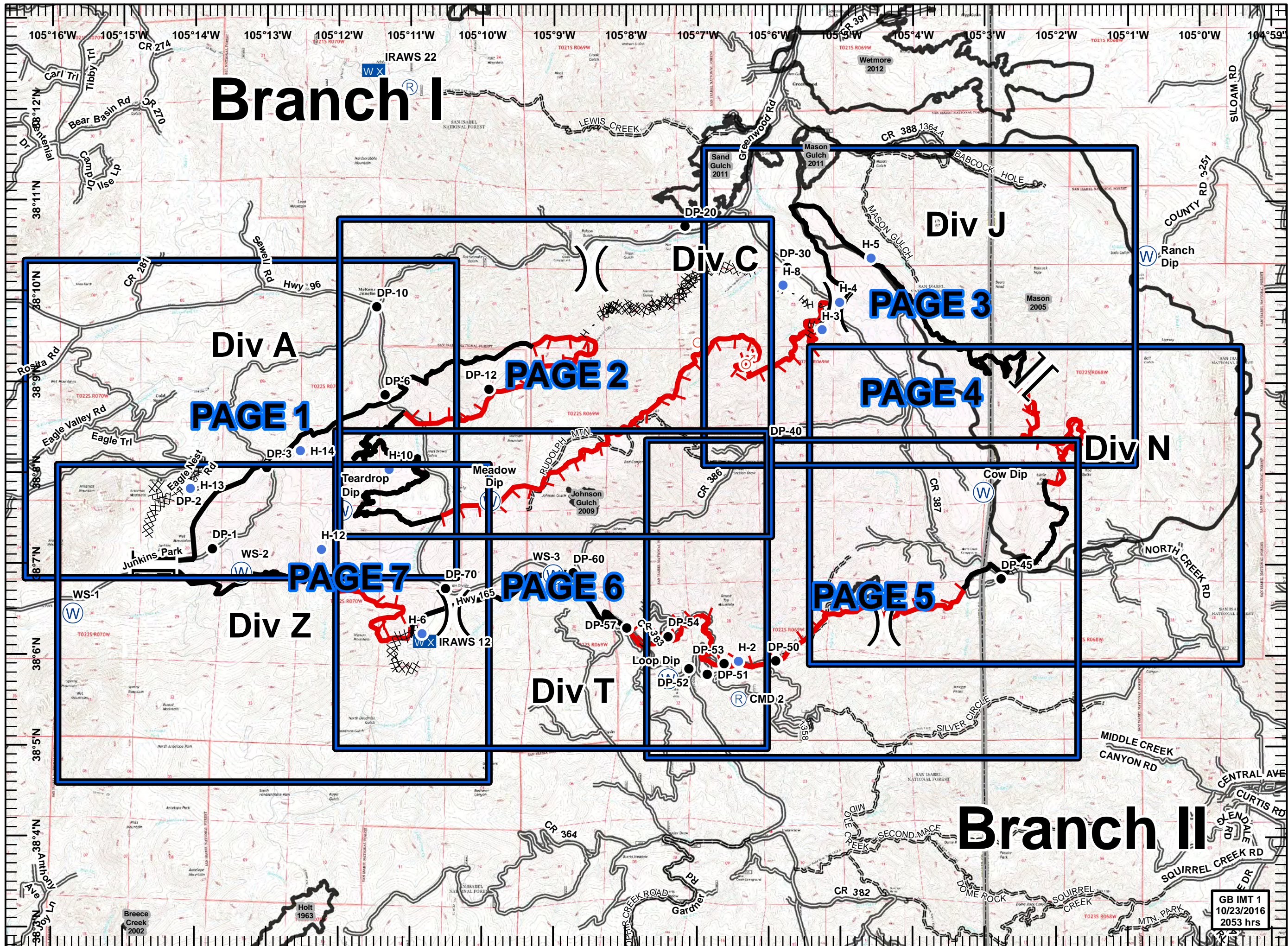
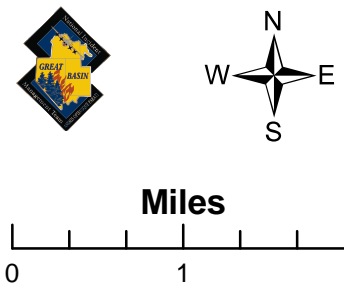


Junkins Fire
CO-CUX-002046
10/24/16
IAP
Day
NAD 83

18,132 Acres
 10/22/2016 1730 hrs

- Mobile Weather Unit
- Repeater
- Helispot
- Spot Fire
- Drop Point
- ICP
- Water Source
- Completed Dozer Line
- Completed Line
- Hand Line
- Uncontrolled Fire Edge
- Trails
- Roads

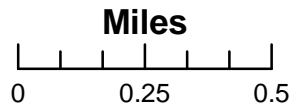

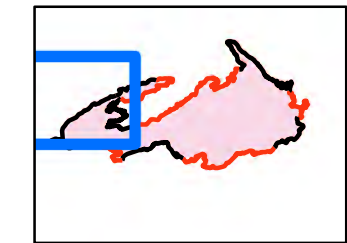


GB IMT 1
 10/23/2016
 2053 hrs

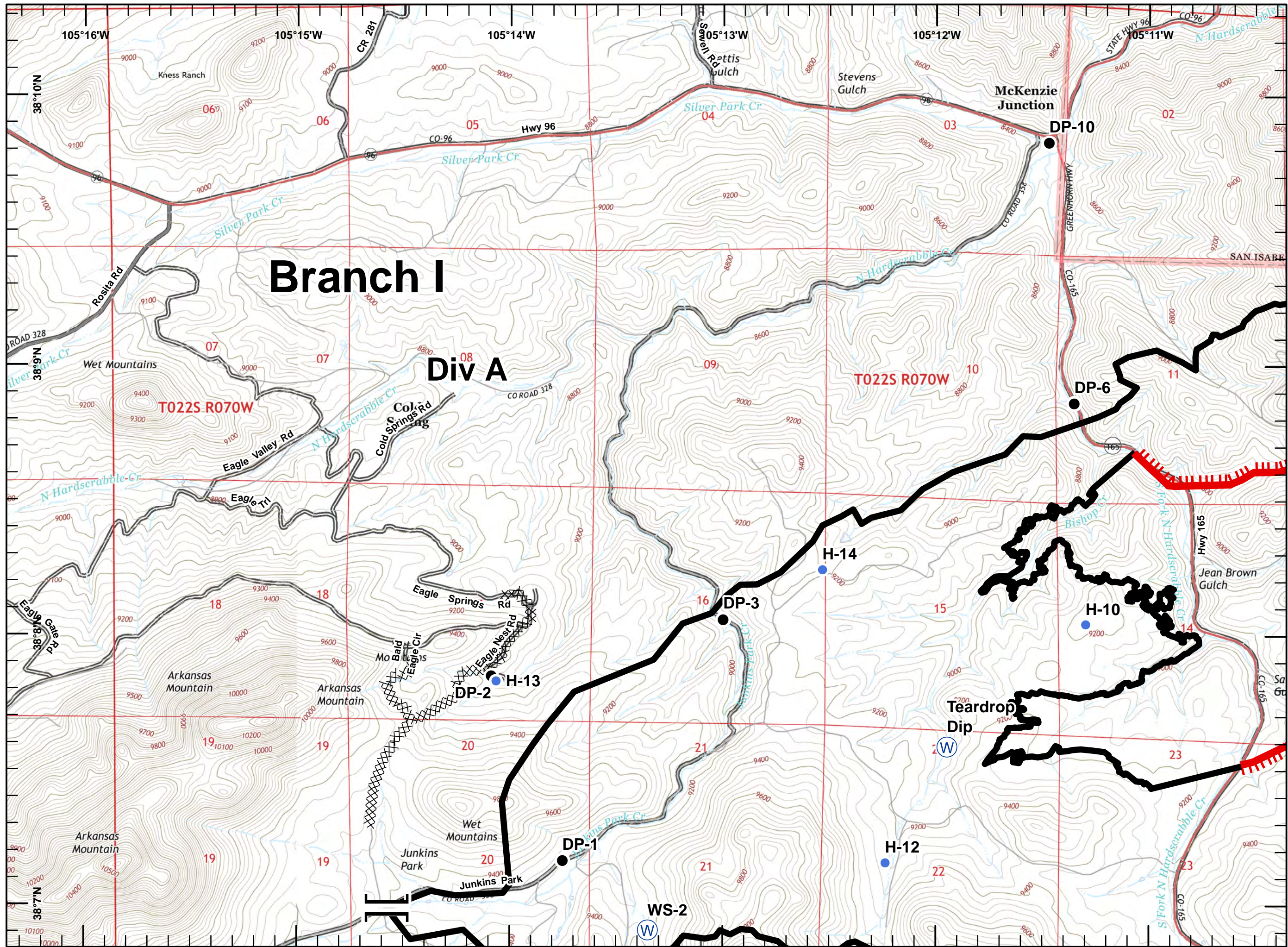
Junkins Fire
CO-CUX-002046
10/24/16
Day
NAD 83

PAGE 1 Div A

- Drop Point
- Helispot
- Ⓡ Repeater
- W X Mobile Weather Unit
- ▣ ICP
- Ⓜ Water Source
- ♂ Spot Fire
- Hot Spot
-) (Division
-] [Branch
- XXXX Completed Dozer Line
- Completed Line
- H - Hand Line
- ▤ Uncontrolled Fire Edge
- == Trails
- Roads



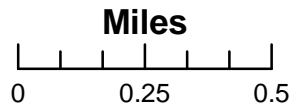
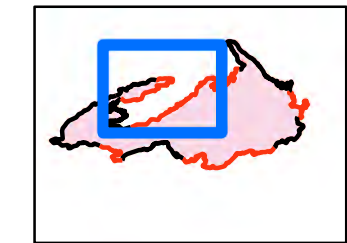
18,132 Acres
 10/23/2016 2100 hrs



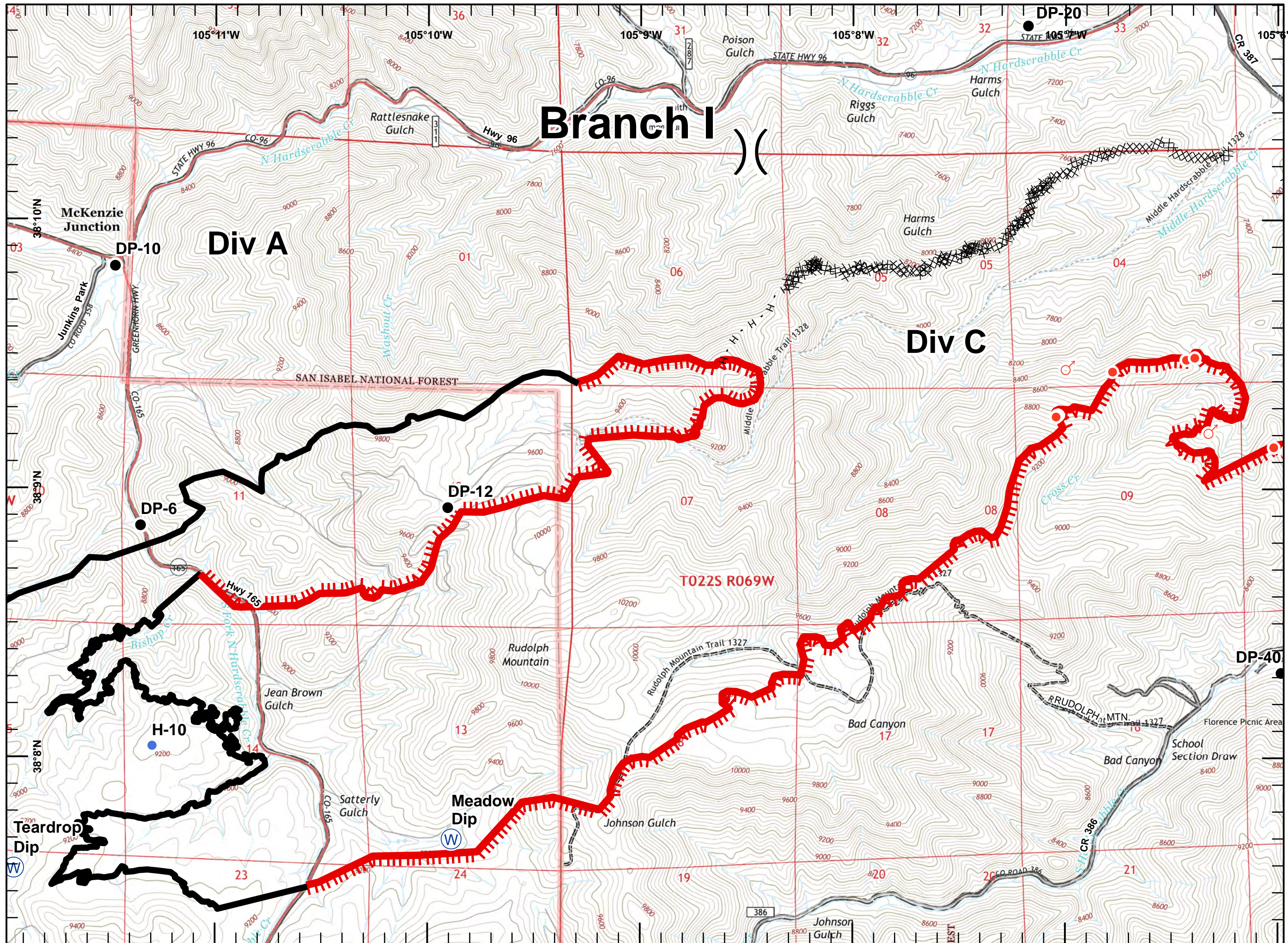
Junkins Fire
CO-CUX-002046
10/24/16
Day
NAD 83

PAGE 2 Div C

- Drop Point
- Helispot
- Ⓡ Repeater
- W X Mobile Weather Unit
- ▣ ICP
- Ⓜ Water Source
- ♂ Spot Fire
- Hot Spot
-) (Division
-] [Branch
- XXXX Completed Dozer Line
- Completed Line
- H · Hand Line
- ▤ Uncontrolled Fire Edge
- == Trails
- Roads



18,132 Acres
 10/23/2016 2100 hrs

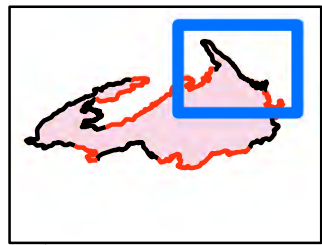
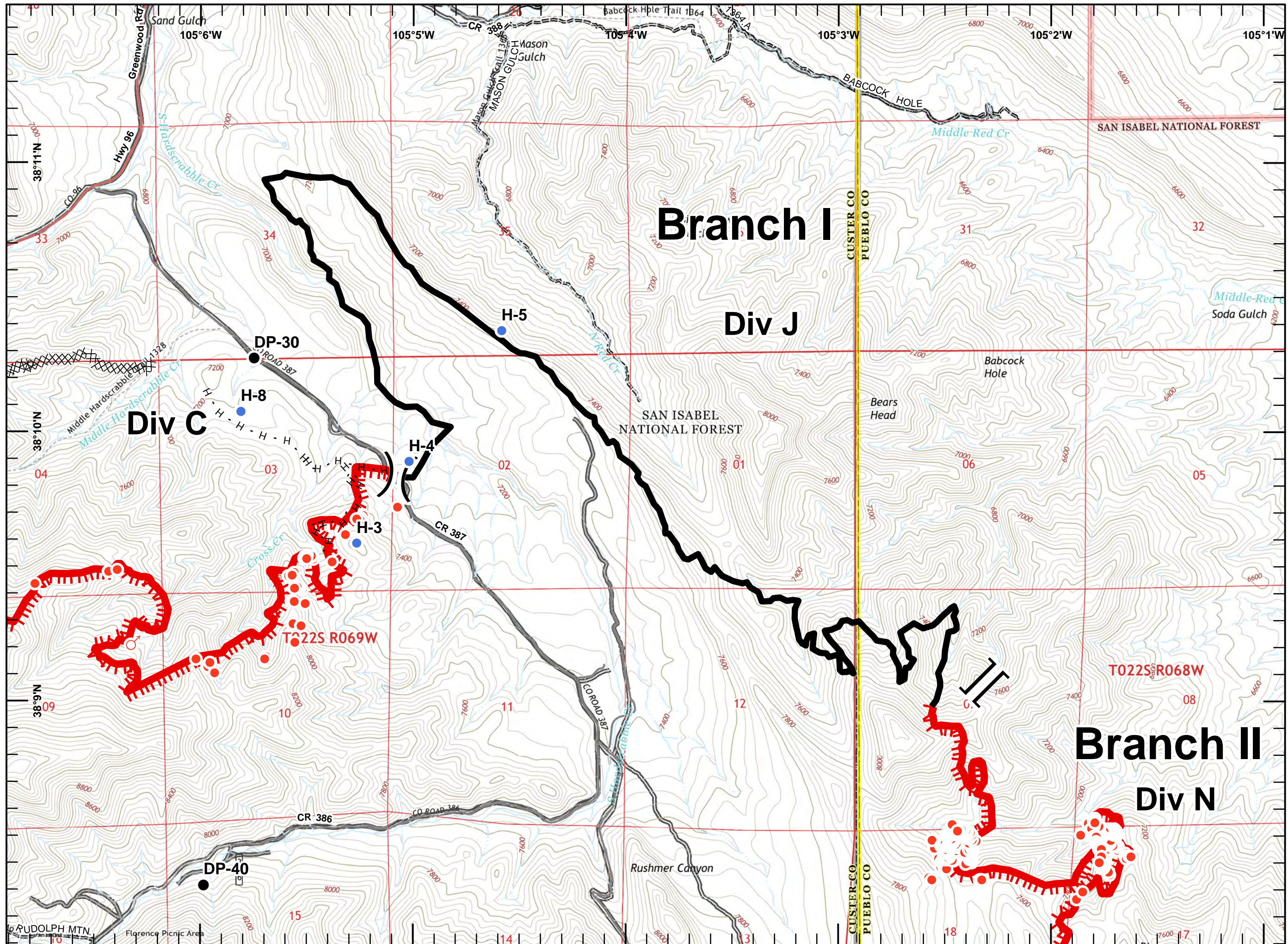


Junkins Fire
CO-CUX-002046
10/24/16
Day
NAD 83


PAGE 3

Div J
 Div J

- Drop Point
- Helispot
- Ⓡ Repeater
- W X Mobile Weather Unit
- ▣ ICP
- Ⓜ Water Source
- ♂ Spot Fire
- Hot Spot
-) (Division
-] [Branch
- XXXX Completed Dozer Line
- Completed Line
- H · Hand Line
- ▤ Uncontrolled Fire Edge
- == Trails
- Roads

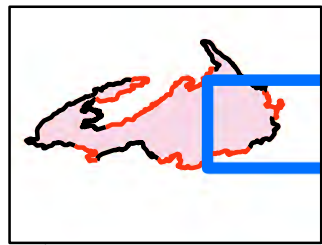
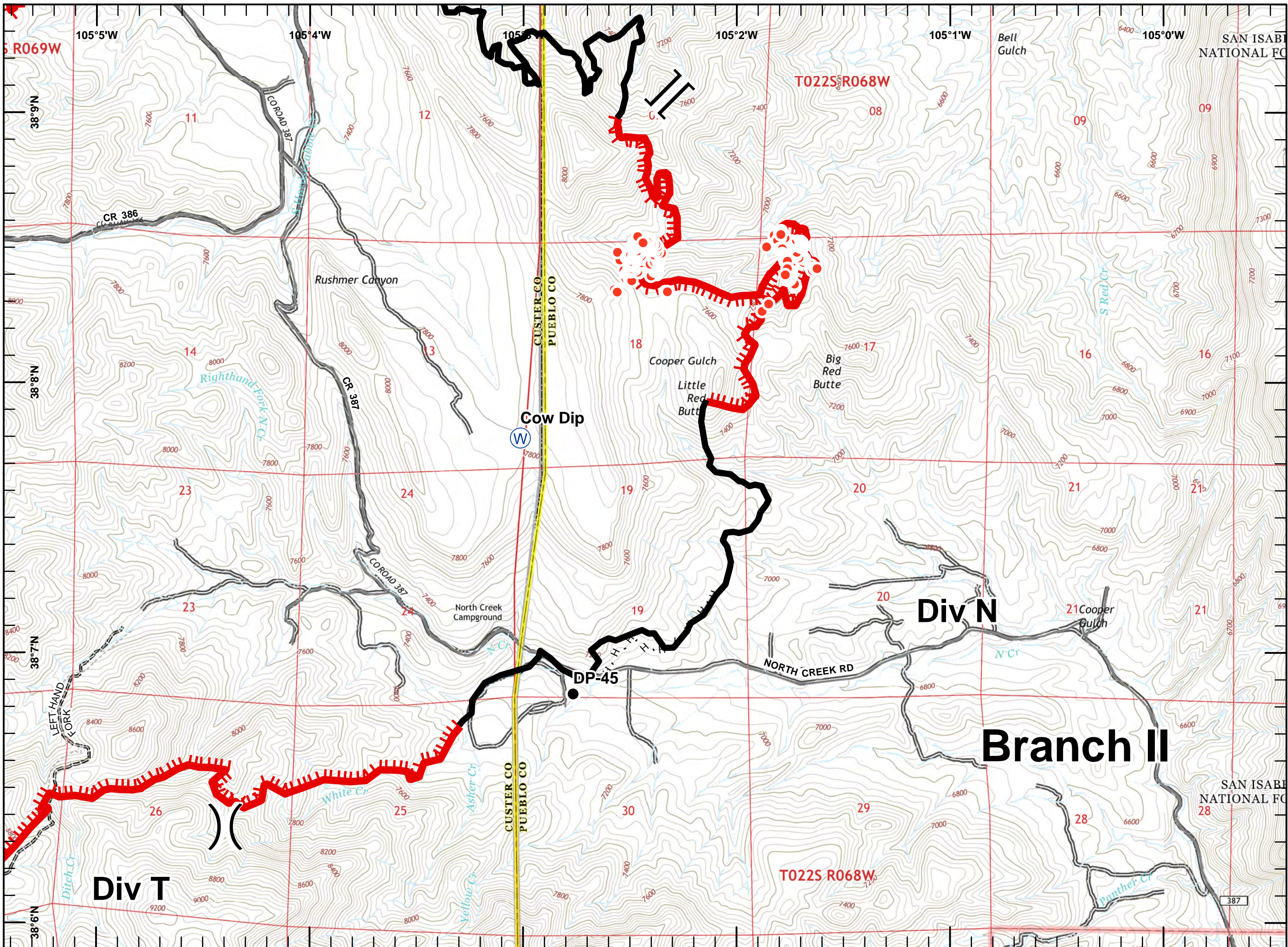


Miles



18,132 Acres
 10/23/2016 2100 hrs

- Drop Point
- Helispot
- Ⓡ Repeater
- W X Mobile Weather Unit
- ▣ ICP
- Ⓜ Water Source
- ♂ Spot Fire
- Hot Spot
-) (Division
-] [Branch
- XXXX Completed Dozer Line
- Completed Line
- H - Hand Line
- ▤ Uncontrolled Fire Edge
- == Trails
- Roads



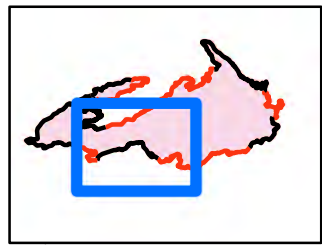
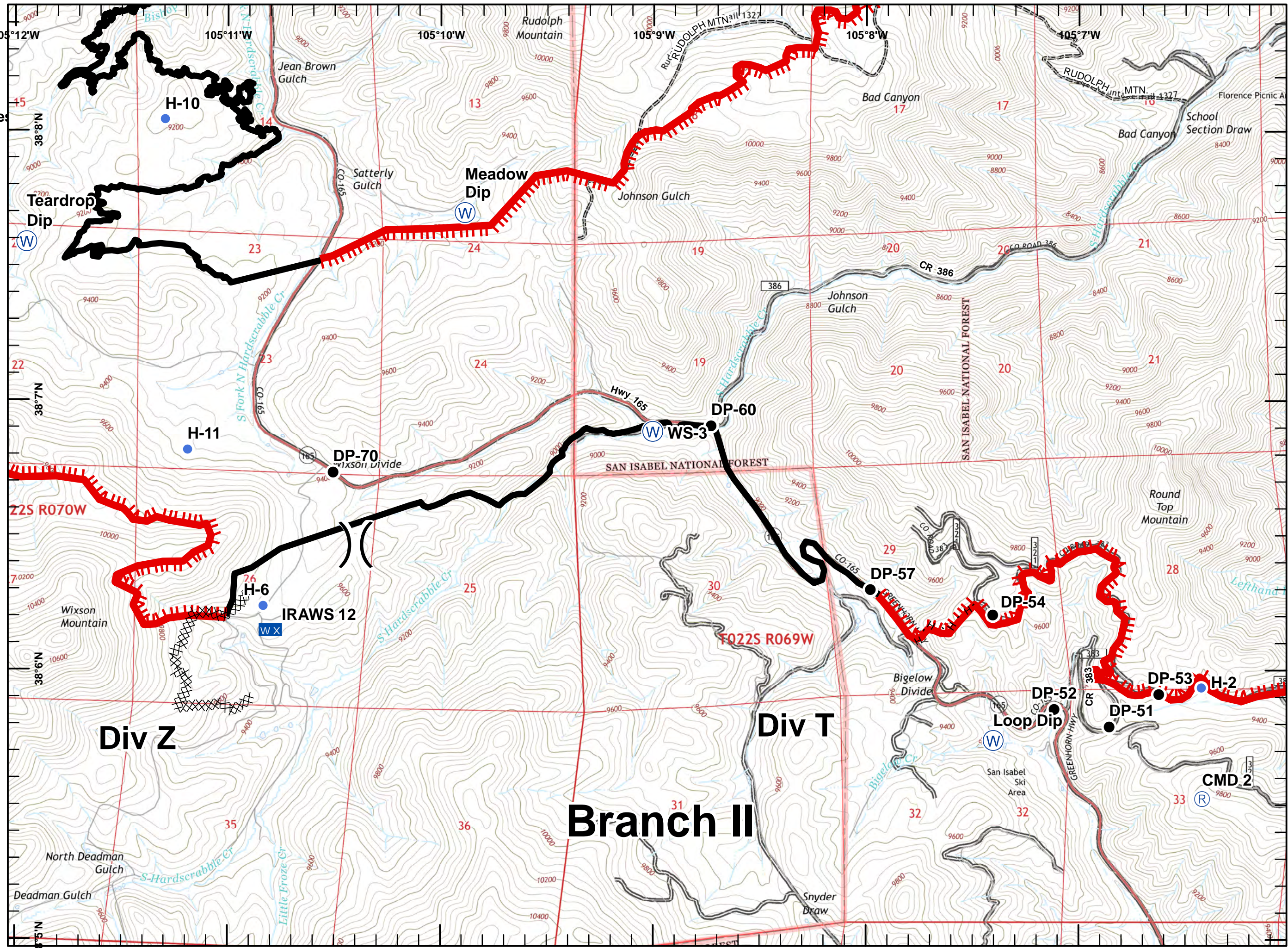
Miles
0 0.25 0.5

18,132 Acres
10/23/2016 2100 hrs

Junkins Fire
CO-CUX-002046
10/24/16
Day
NAD 83

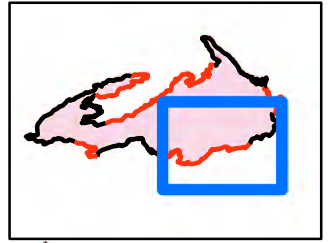
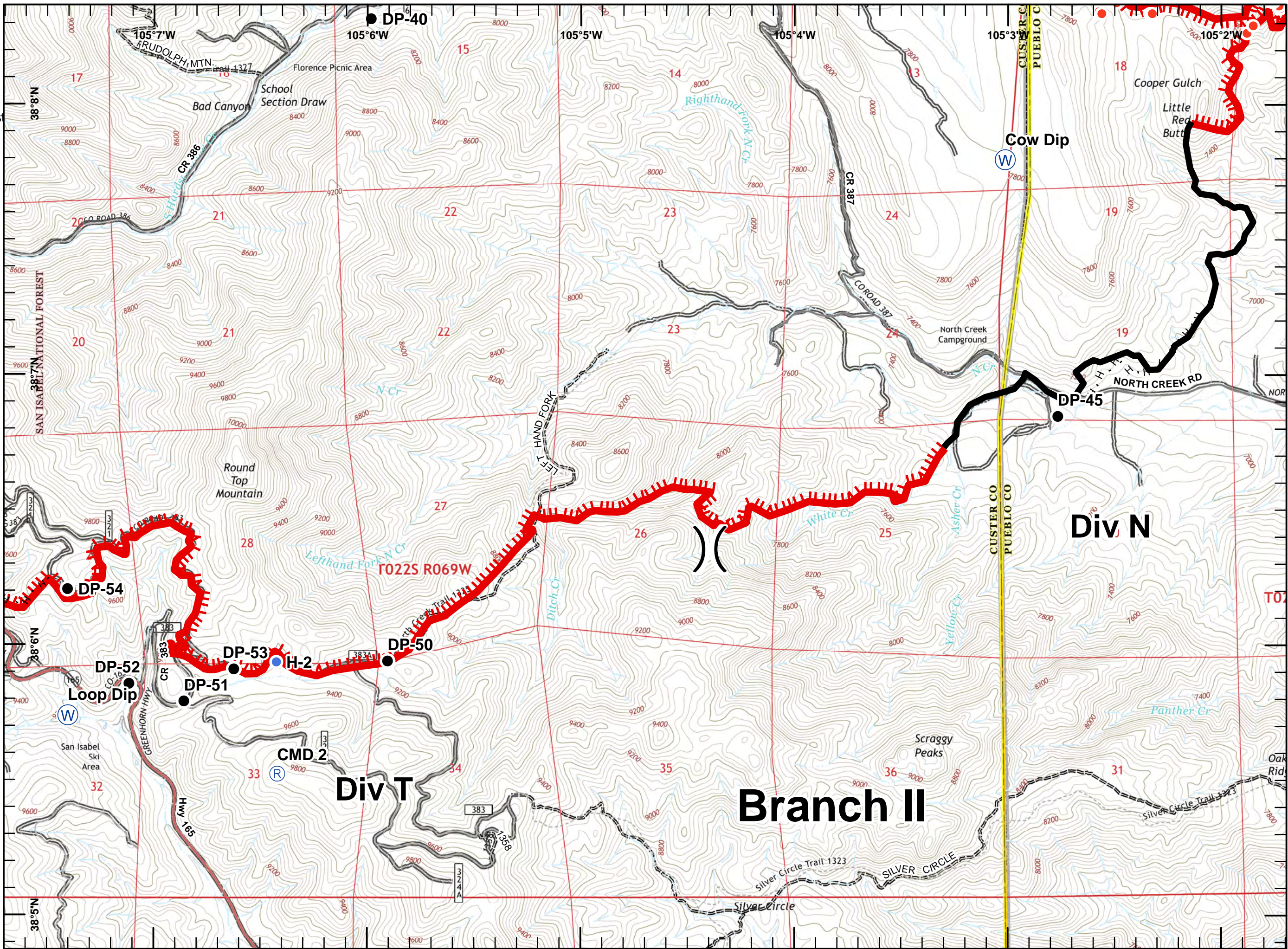
PAGE 5 Div T (west)

- Drop Point
- Helispot
- Ⓡ Repeater
- W X Mobile Weather Unit
- ▣ ICP
- Ⓜ Water Source
- ♂ Spot Fire
- Hot Spot
-) (Division
-] [Branch
- XXXX Completed Dozer Line
- Completed Line
- H - Hand Line
- ▤ Uncontrolled Fire Edge
- == Trails
- Roads



Miles
 0 0.25 0.5
 18,132 Acres
 10/23/2016 2100 hrs

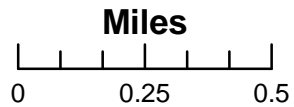
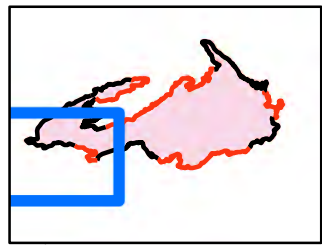
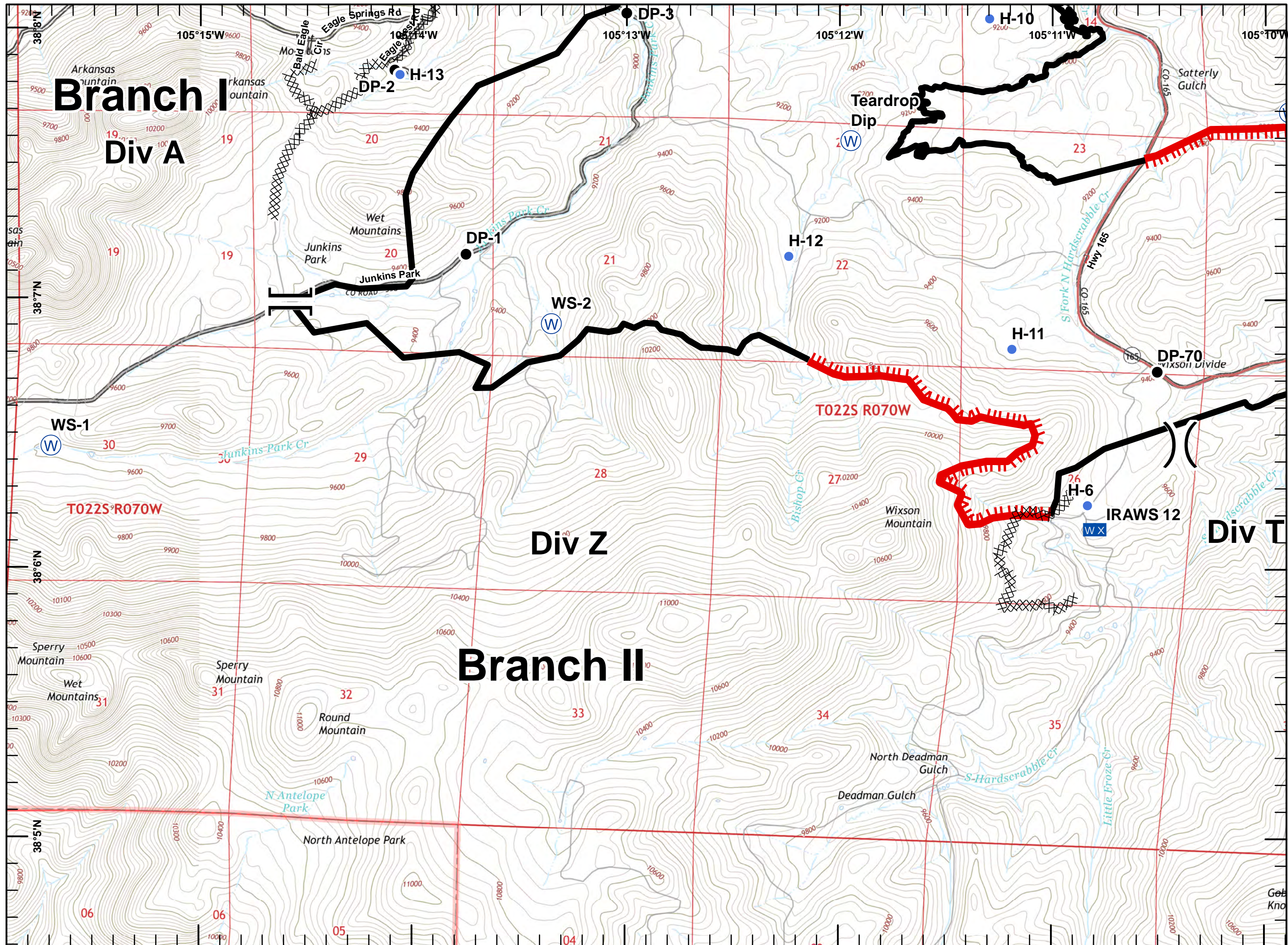
- Drop Point
- Helispot
- Ⓡ Repeater
- Ⓜ Mobile Weather Unit
- ▣ ICP
- Ⓜ Water Source
- ♂ Spot Fire
- Hot Spot
-) (Division
-] [Branch
- XXXX Completed Dozer Line
- Completed Line
- H - Hand Line
- ▤ Uncontrolled Fire Edge
- == Trails
- Roads



Miles
 0 0.25 0.5

18,132 Acres
 10/23/2016 2100 hrs

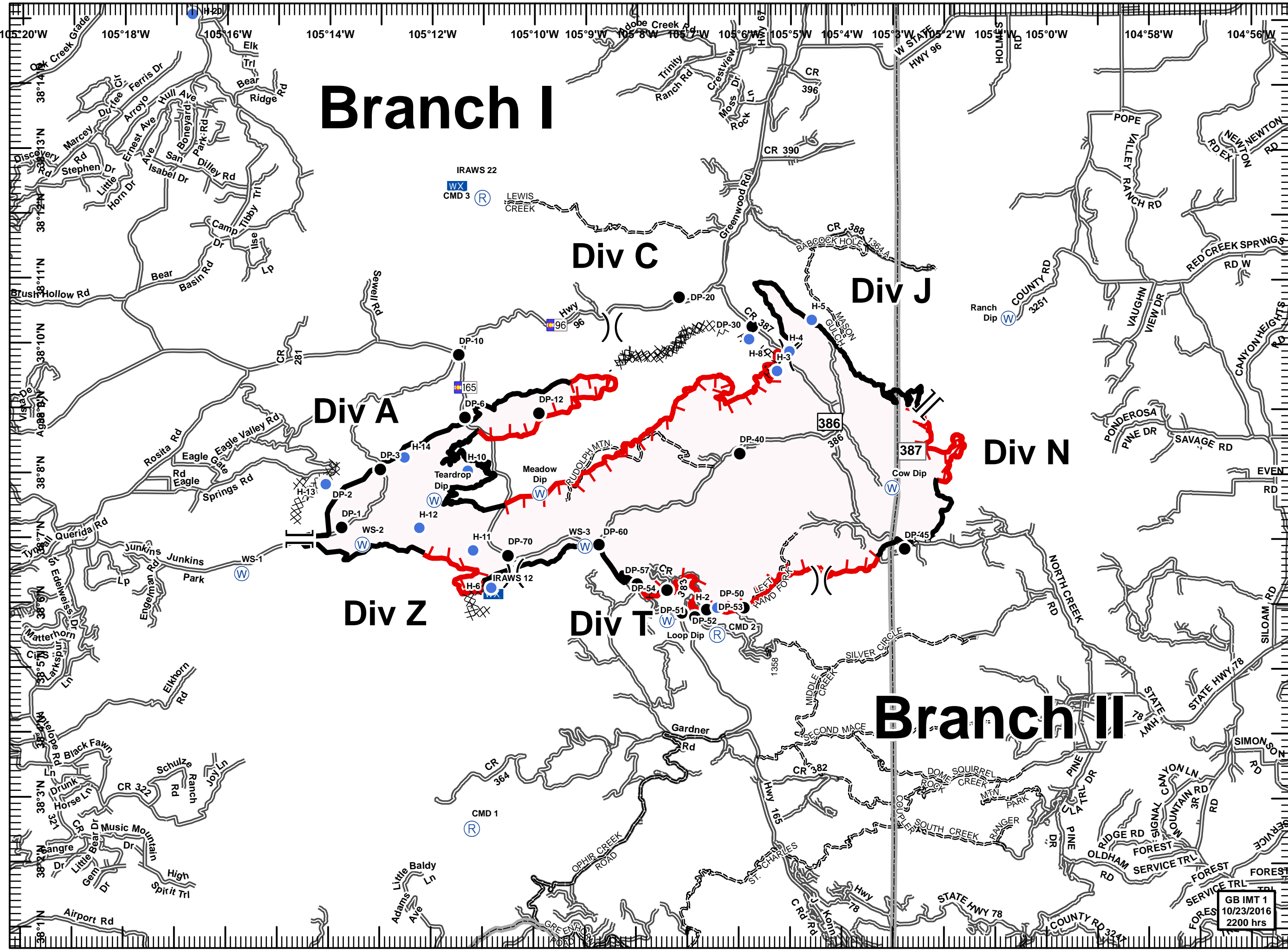
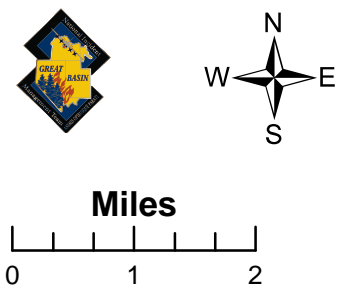
- Drop Point
- Helispot
- Ⓡ Repeater
- Ⓜ Mobile Weather Unit
- Ⓜ ICP
- Ⓜ Water Source
- ♂ Spot Fire
- Hot Spot
-) (Division
-] [Branch
- XXXX Completed Dozer Line
- Completed Line
- H - Hand Line
- ▄ Uncontrolled Fire Edge
- == Trails
- Roads



Junkins Fire
CO-CUX-002046
10/24/16
IAP
Day
NAD 83
Transportation

18,132 acres
 MMA Flight and
 Field Data
 10/23/2016 2100 hrs

- Division
- Branch
- Repeater
- Mobile Weather Unit
- Helispot
- Drop Point
- ICP
- Water Source
- Completed Dozer Line
- Completed Line
- Hand Line
- Uncontrolled Fire Edge
- Trails
- Roads



GB IMT 1
 10/23/2016
 2200 hrs