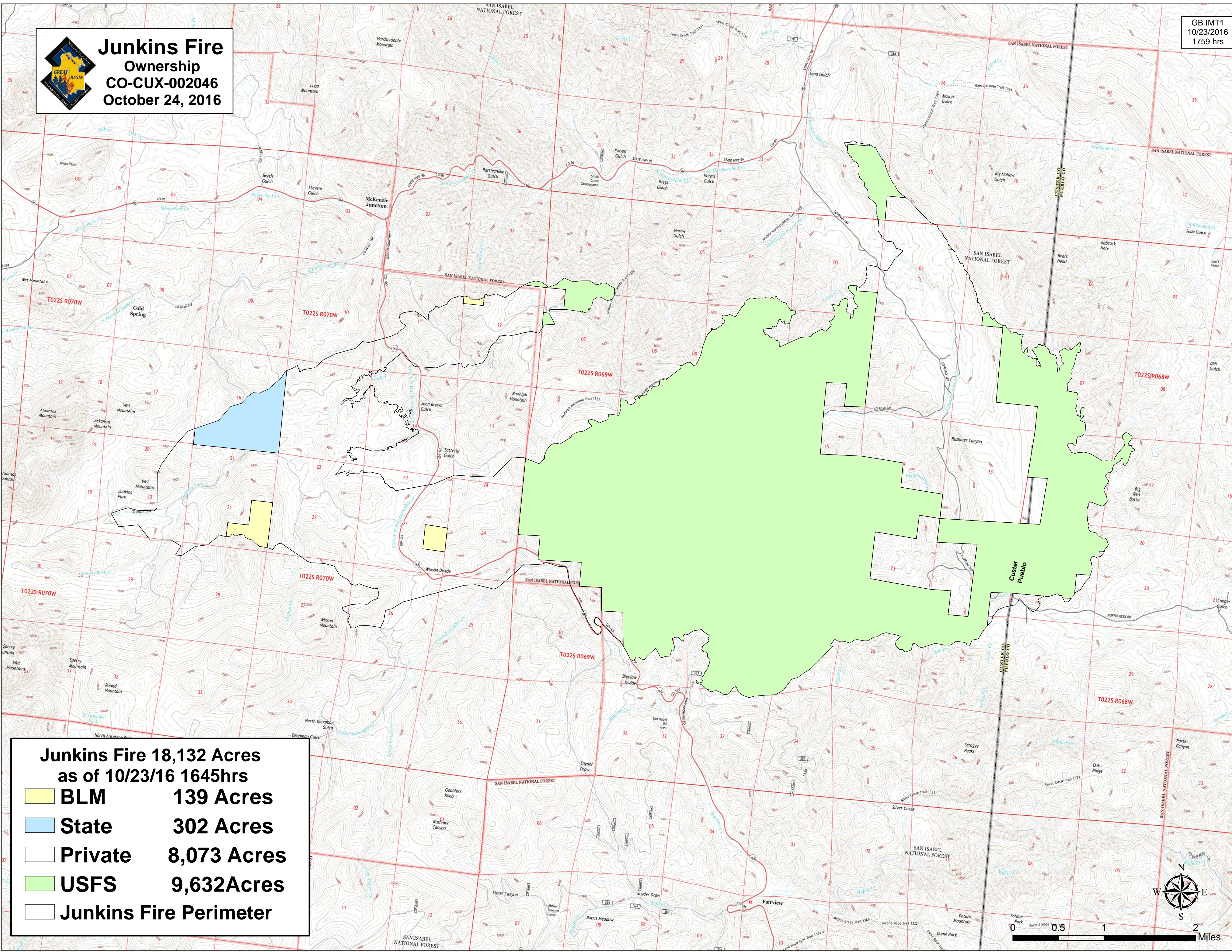









**Junkins Fire**  
Ownership  
CO-CUX-002046  
October 24, 2016

GB IMT1  
10/23/2016  
1759 hrs



<b>Junkins Fire 18,132 Acres</b>	
<b>as of 10/23/16 1645hrs</b>	
 <b>BLM</b>	<b>139 Acres</b>
 <b>State</b>	<b>302 Acres</b>
 <b>Private</b>	<b>8,073 Acres</b>
 <b>USFS</b>	<b>9,632 Acres</b>
	<b>Junkins Fire Perimeter</b>

