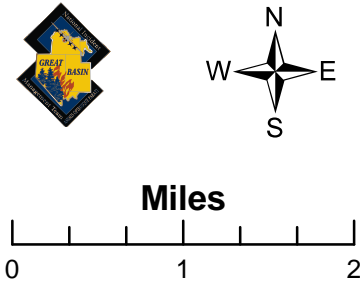
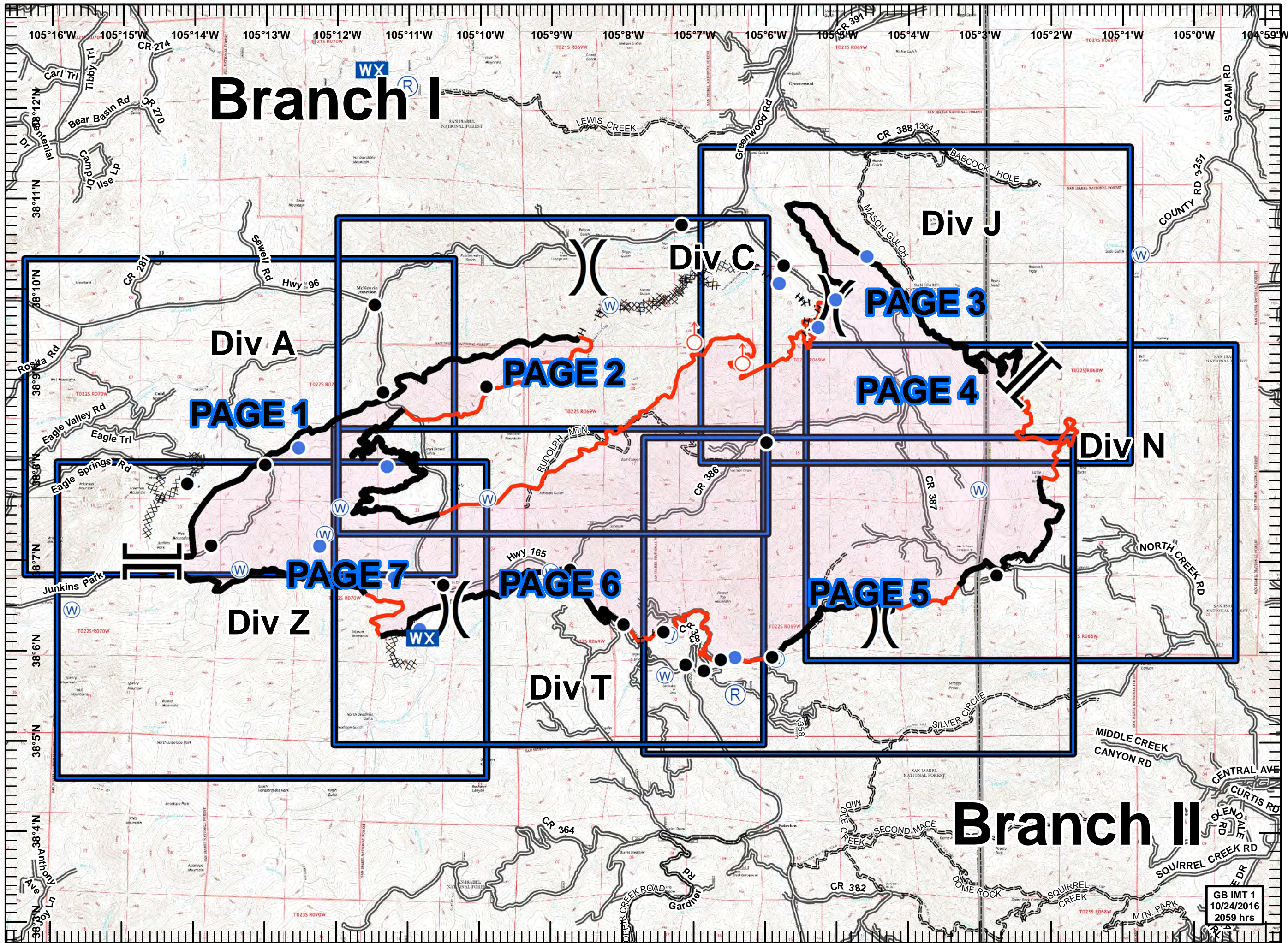
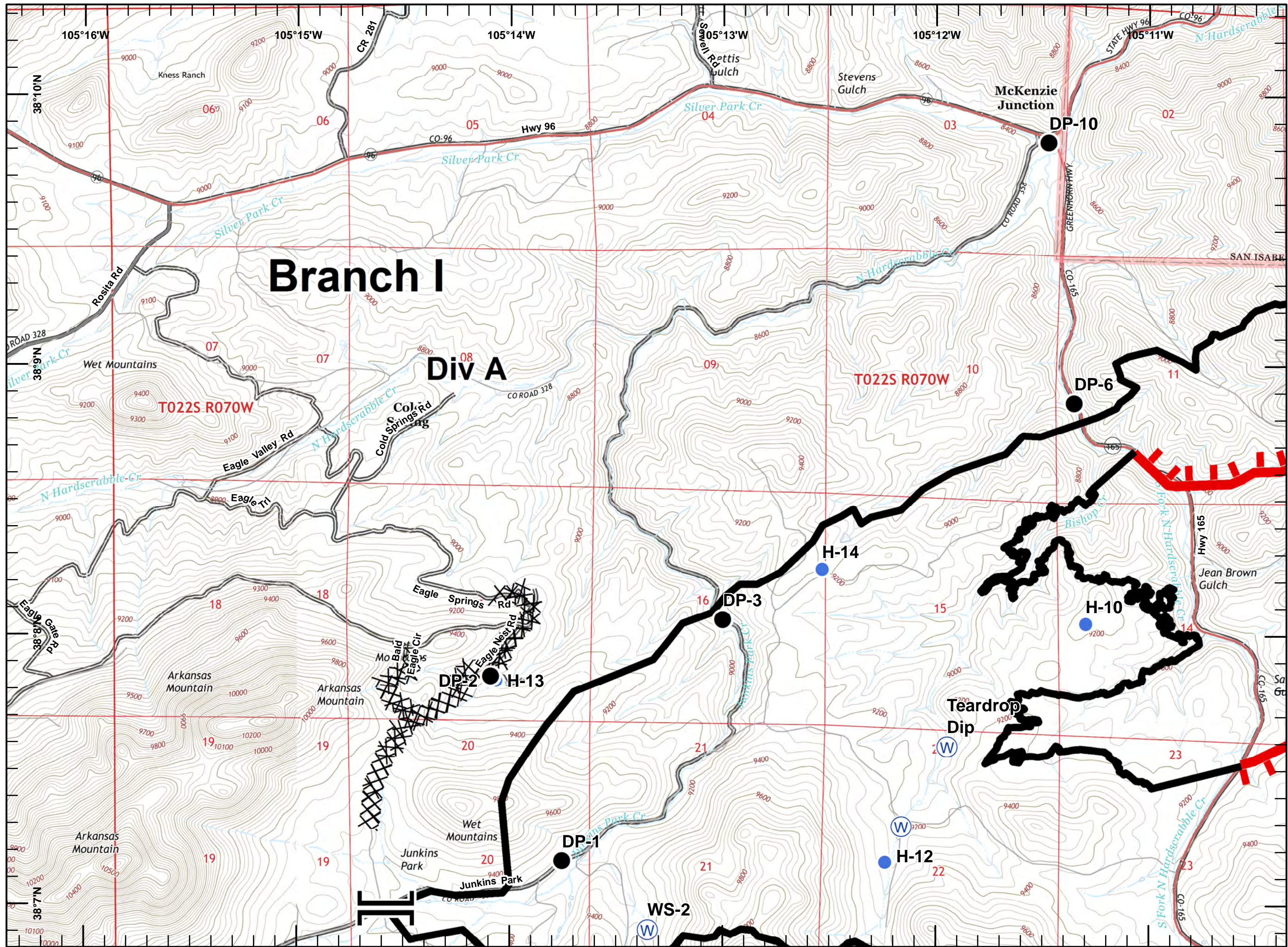


Junkins Fire
CO-CUX-002046
10/25/16
IAP
Day
NAD 83

18,132 Acres
 10/24/2016 2000 hrs

- Fire Point
- Branch Break
- Division Break
- Drop Point
- Helispot
- WX Mobile Weather Unit
- Repeater
- Spot Fire
- Water Source
- Fire Line**
- Uncontrolled Fire Edge
- Completed Line
- Completed Dozer Line
- Hand Line
- Fire Polygon**
- Wildfire Daily Fire Perimeter
- Trails
- Roads





Fire Point

- Branch Break
- Drop Point
- Helispot
- Water Source

Fire Line

- Uncontrolled Fire Edge
- Completed Line
- Completed Dozer Line

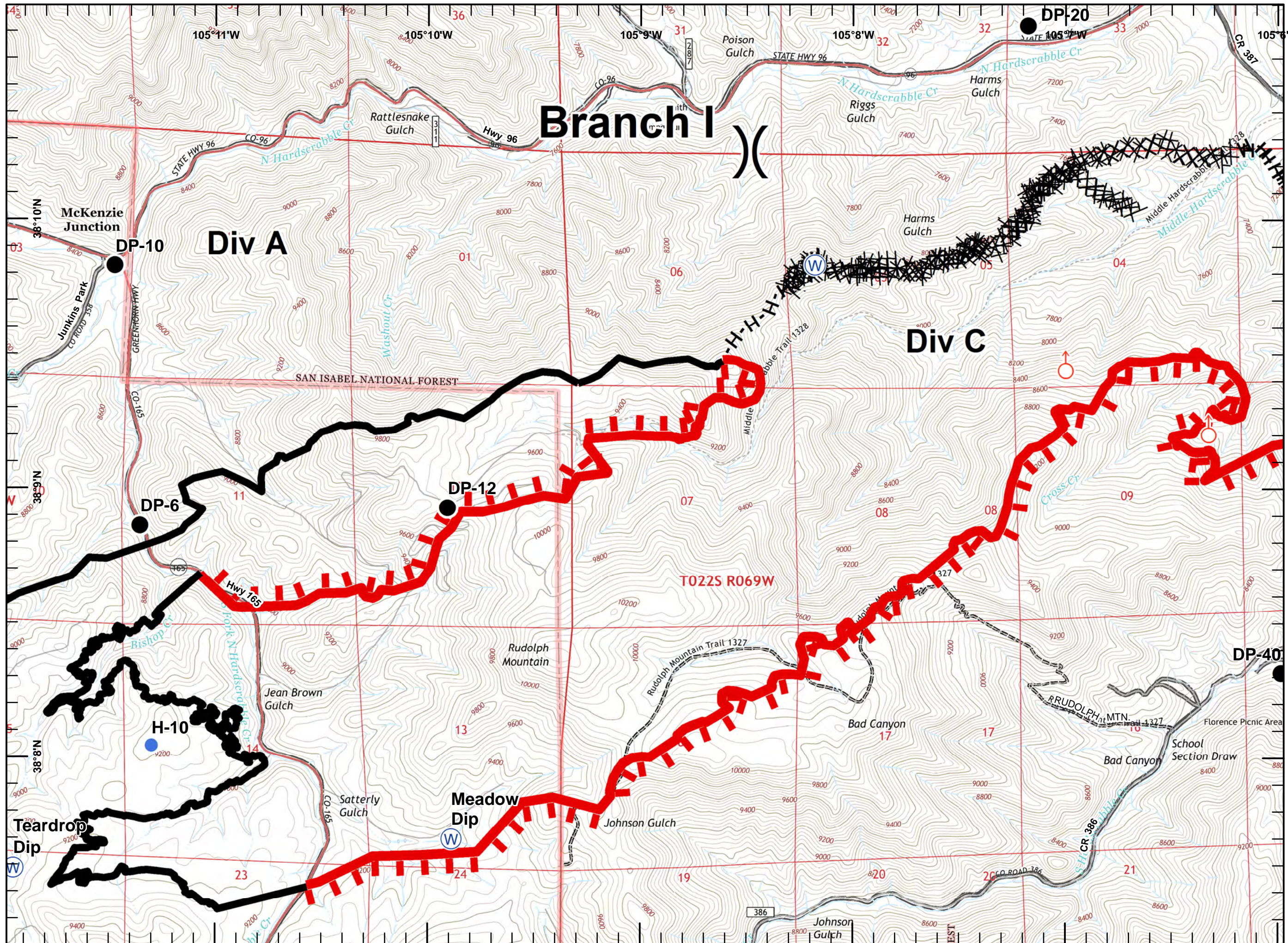
Fire Polygon

- Wildfire Daily Fire Perimeter

Miles

0 0.25 0.5

18,132 Acres
 10/24/2016 2000 hrs



Fire Point

- Division Break
- Drop Point
- Helispot
- Spot Fire
- Water Source

Fire Line

- Uncontrolled Fire Edge
- Completed Line
- Completed Dozer Line
- Hand Line

Fire Polygon

- Wildfire Daily Fire Perimeter
- Trails
- Roads

Miles
0 0.25 0.5

18,132 Acres
10/24/2016 2000 hrs

Junkins Fire
CO-CUX-002046
10/25/16
Day
NAD 83

PAGE 3 **Div J**

Fire Point

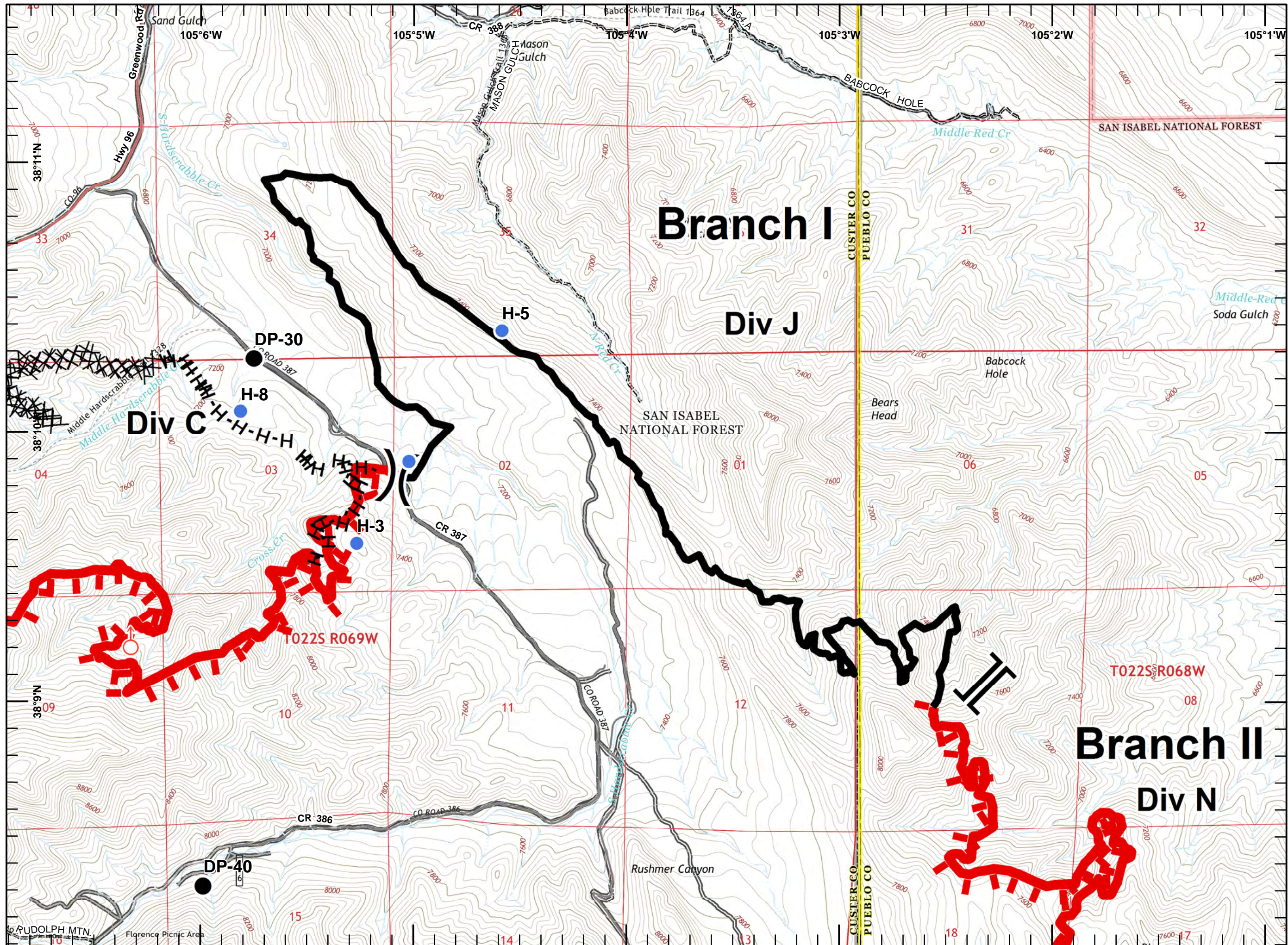
- [[Branch Break
-) (Division Break
- Drop Point
- Helispot
- Spot Fire

Fire Line

- ▬ Uncontrolled Fire Edge
- ▬ Completed Line
- XXXX Completed Dozer Line
- H- Hand Line

Fire Polygon

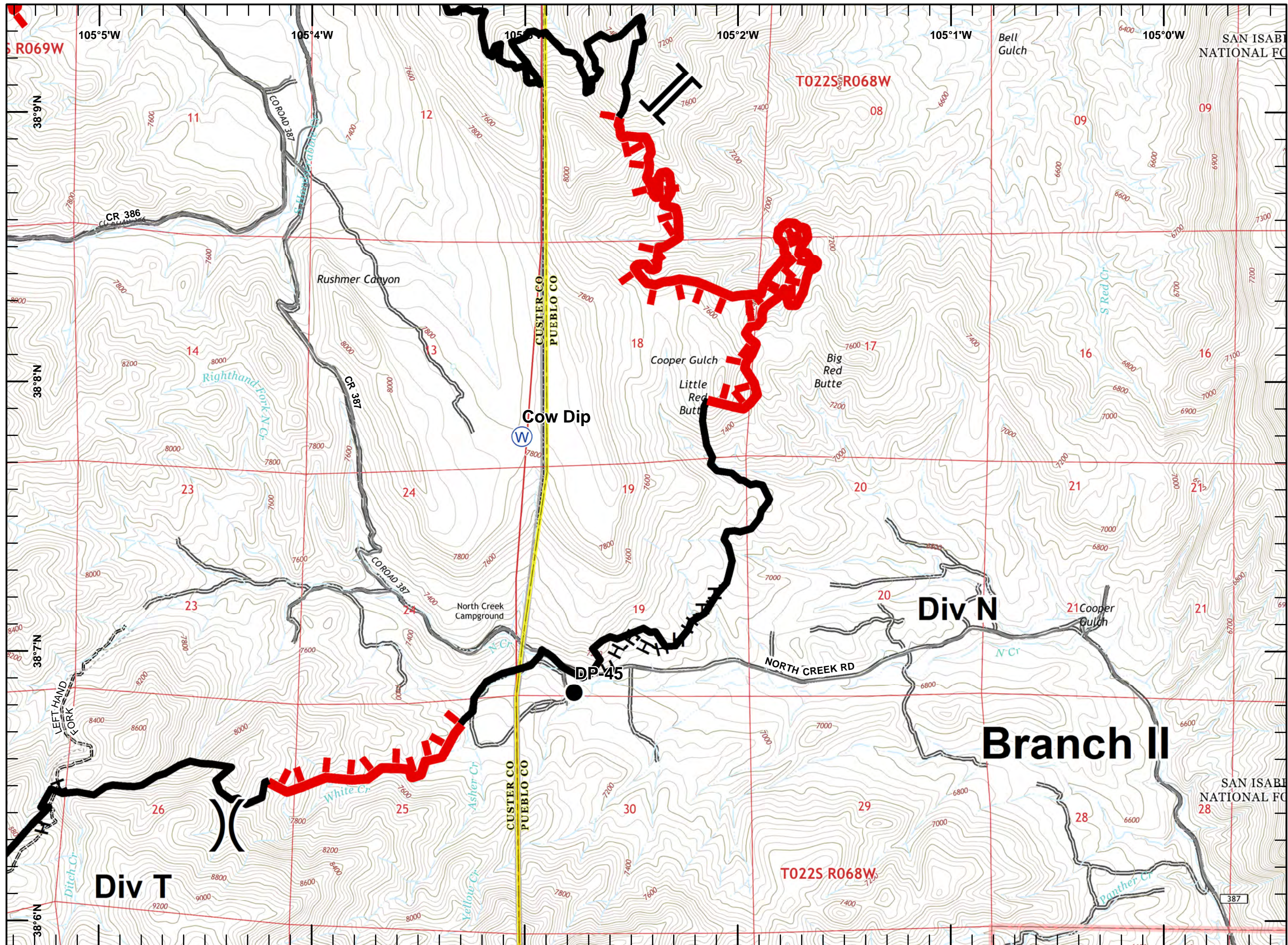
- ▭ Wildfire Daily Fire Perimeter
- ▬ Trails
- ▬ Roads



Miles

0 0.25 0.5

18,132 Acres
 10/24/2016 2000 hrs



Fire Point

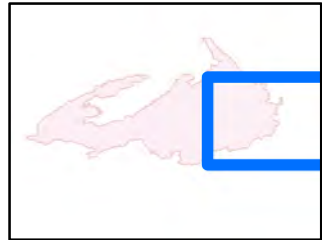
- Branch Break
- Division Break
- Drop Point
- Water Source

Fire Line

- Uncontrolled Fire Edge
- Completed Line
- Hand Line

Fire Polygon

- Wildfire Daily Fire Perimeter
- Trails
- Roads



Miles
0 0.25 0.5

18,132 Acres
10/24/2016 2000 hrs

Fire Point

- Division Break
- Drop Point
- Helispot
- Mobile Weather Unit
- Repeater
- Water Source

Fire Line

- Uncontrolled Fire Edge
- Completed Line
- Completed Dozer Line

H - Hand Line

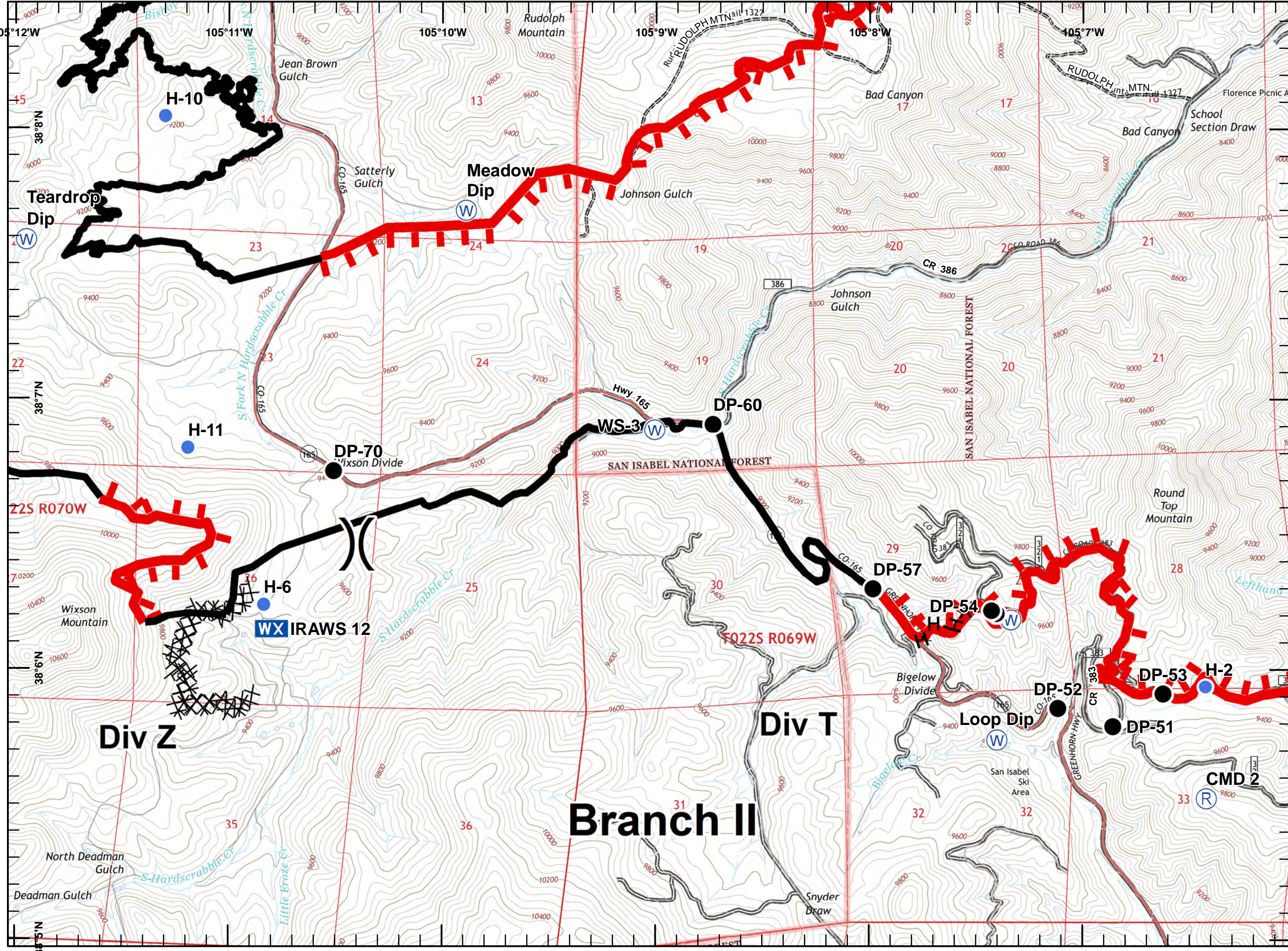
Fire Polygon

- Wildfire Daily Fire Perimeter
- Trails
- Roads



Miles
0 0.25 0.5

18,132 Acres
10/24/2016 2000 hrs



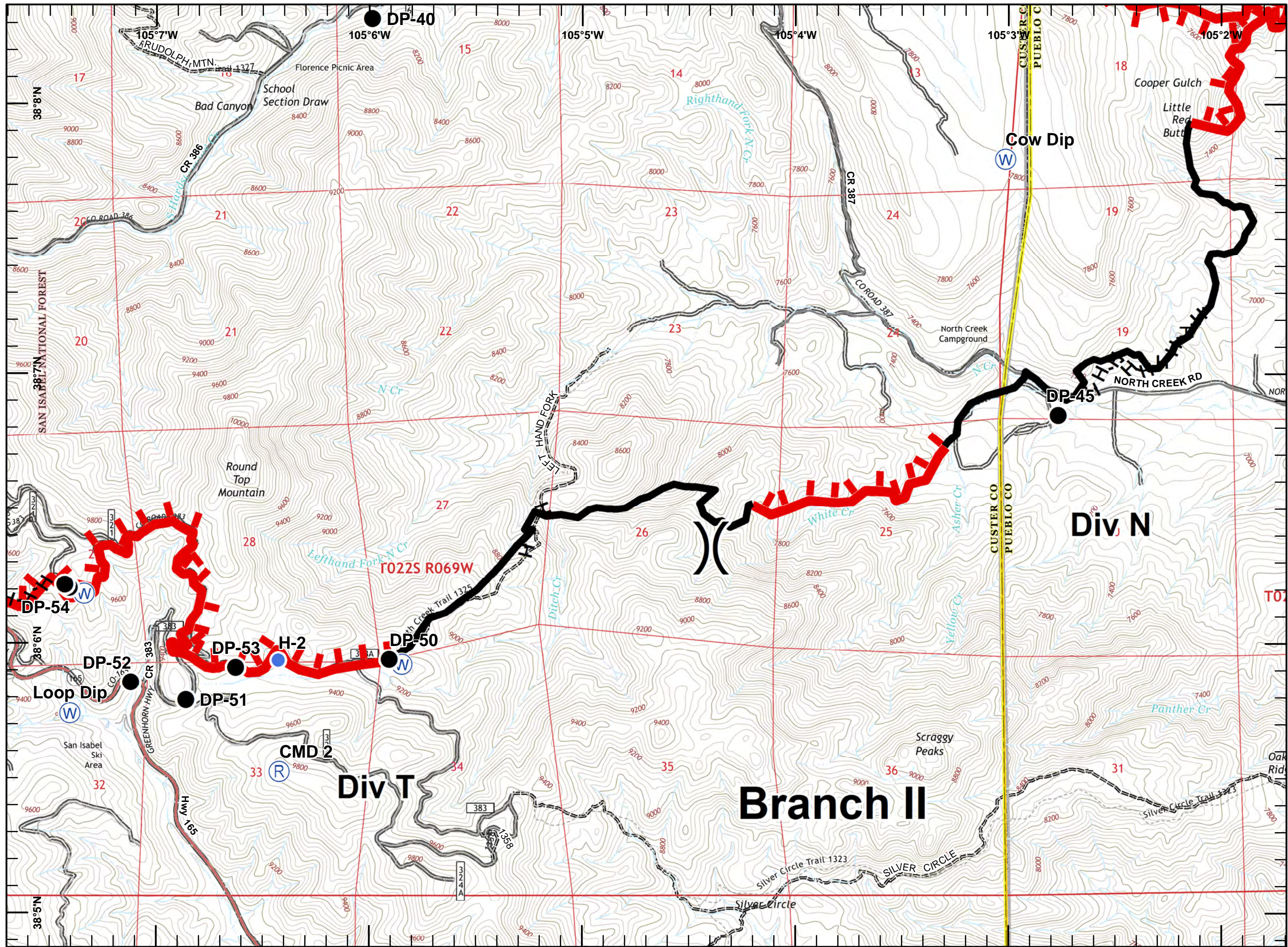
**Junkins Fire
CO-CUX-002046**

10/25/16

Day

NAD 83

PAGE 6 Div T(east)



Fire Point

- Division Break
- Drop Point
- Helispot
- Repeater
- Water Source

Fire Line

- Uncontrolled Fire Edge
- Completed Line
- Hand Line

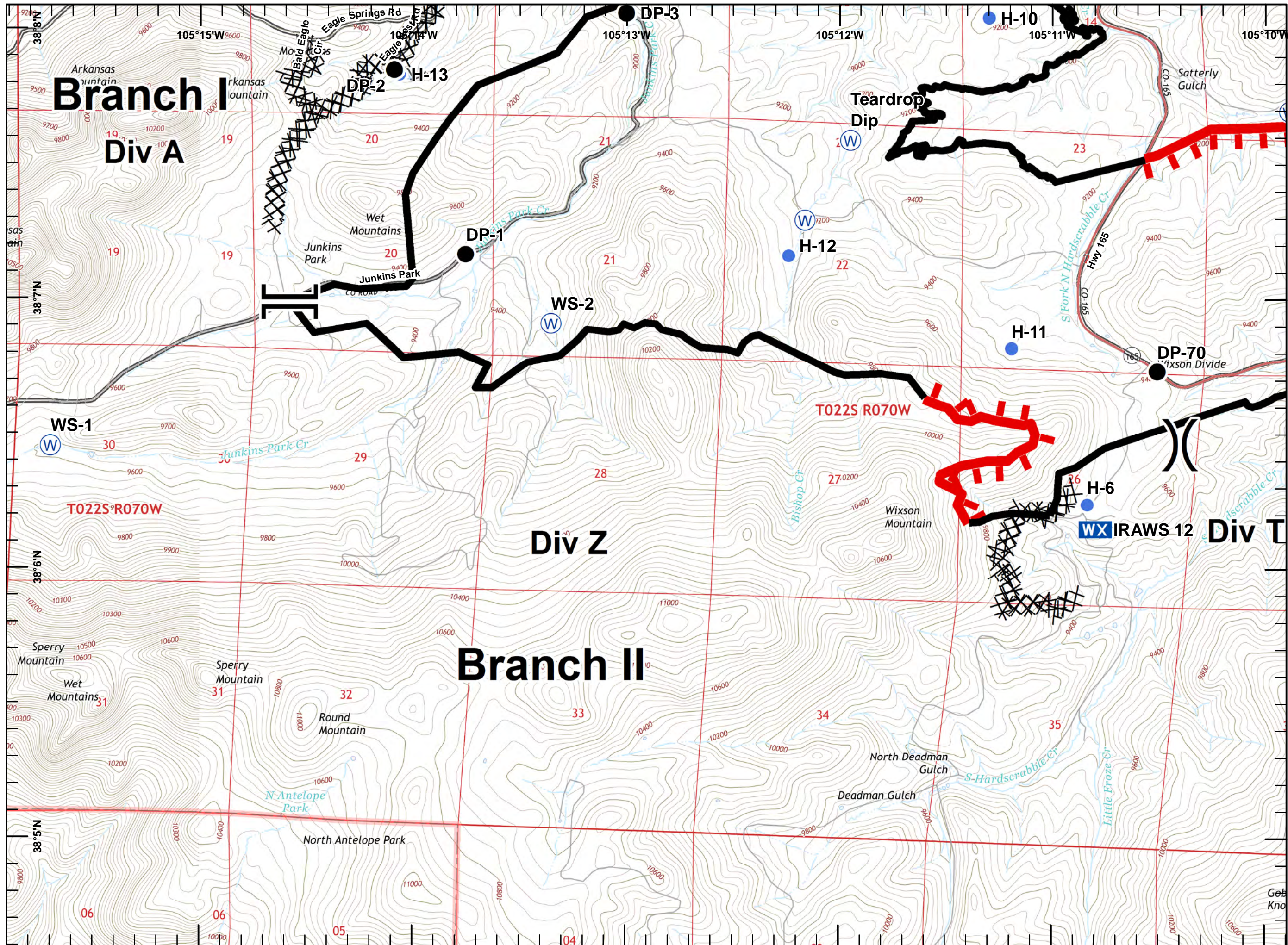
Fire Polygon

- Wildfire Daily Fire Perimeter
- Trails
- Roads

Miles

0 0.25 0.5

18,132 Acres
10/24/2016 2000 hrs



Fire Point

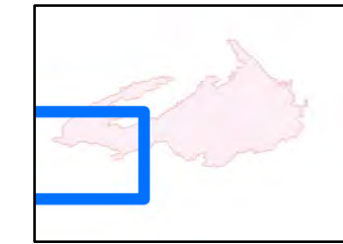
- Branch Break
- Division Break
- Drop Point
- Helispot
- Mobile Weather Unit
- Water Source

Fire Line

- Uncontrolled Fire Edge
- Completed Line
- Completed Dozer Line

Fire Polygon

- Wildfire Daily Fire Perimeter



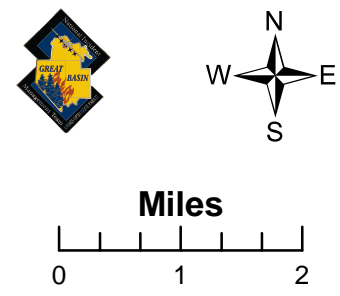
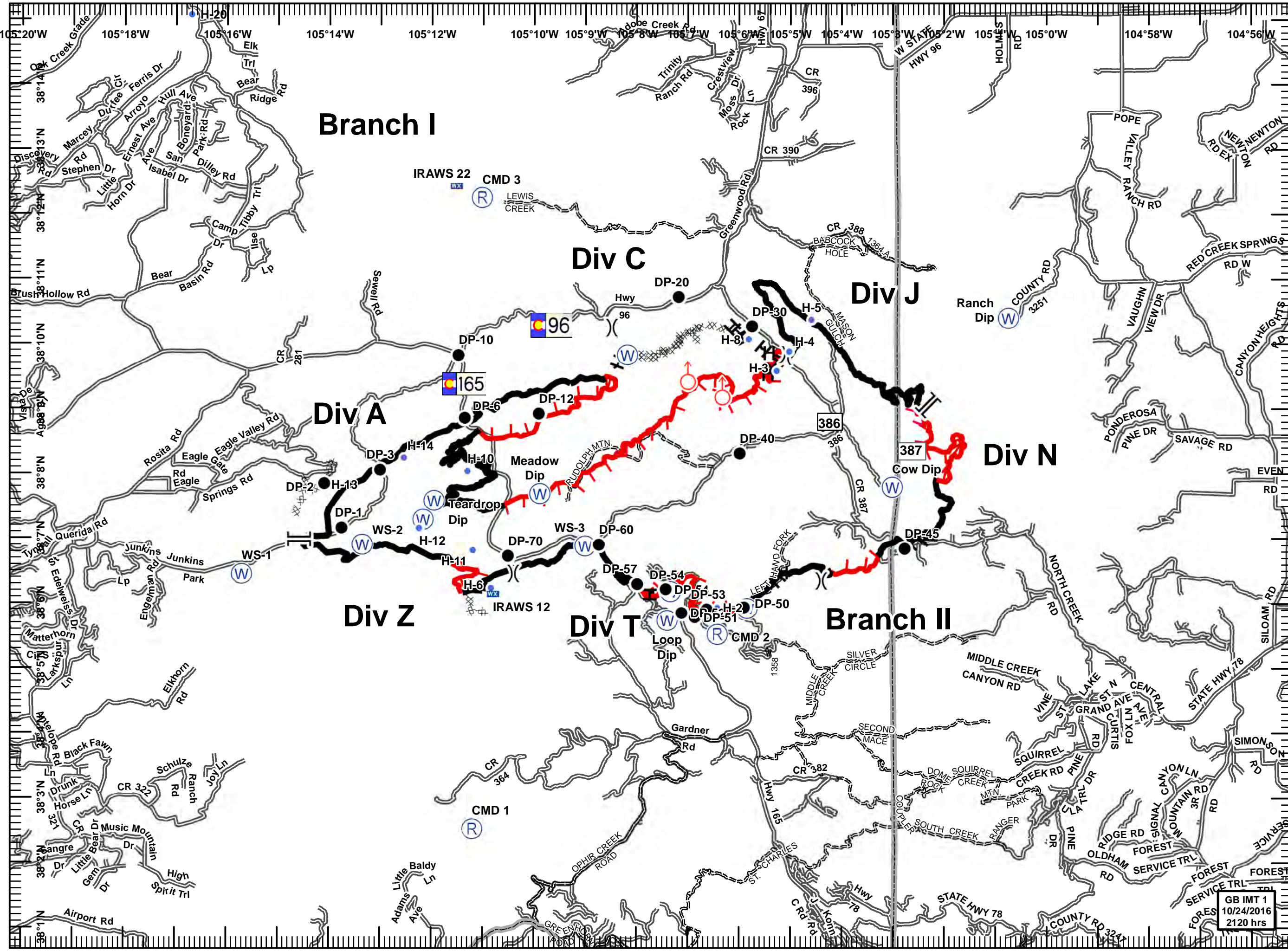
Miles
 0 0.25 0.5

18,132 Acres
 10/24/2016 2000 hrs

Junkins Fire
CO-CUX-002046
10/25/16
IAP
Day
NAD 83
Transportation

18,132 acres
 MMA Flight and
 Field Data
 10/24/2016 2000 hrs

- [[Branch Break
-) Division Break
- Drop Point
- Helispot
- wx Mobile Weather Unit
- Ⓡ Repeater
- ♂ Spot Fire
- Ⓜ Water Source
- ▬ Uncontrolled Fire Edge
- ▬ Completed Line
- ▬ Completed Dozer Line
- H- Hand Line
- ▬ Wildfire Daily Fire Perimeter
- ▬ Trails
- ▬ Roads



GB IMT 1
 10/24/2016
 2120 hrs