

**Junkins Fire
CO-CUX-002046**


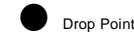
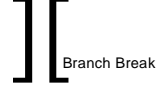
IAP

Day

NAD 83

18,403 Acres

10/29/2016 2000 hrs



Uncontrolled Fire Edge

Completed Line

Completed Dozer Line

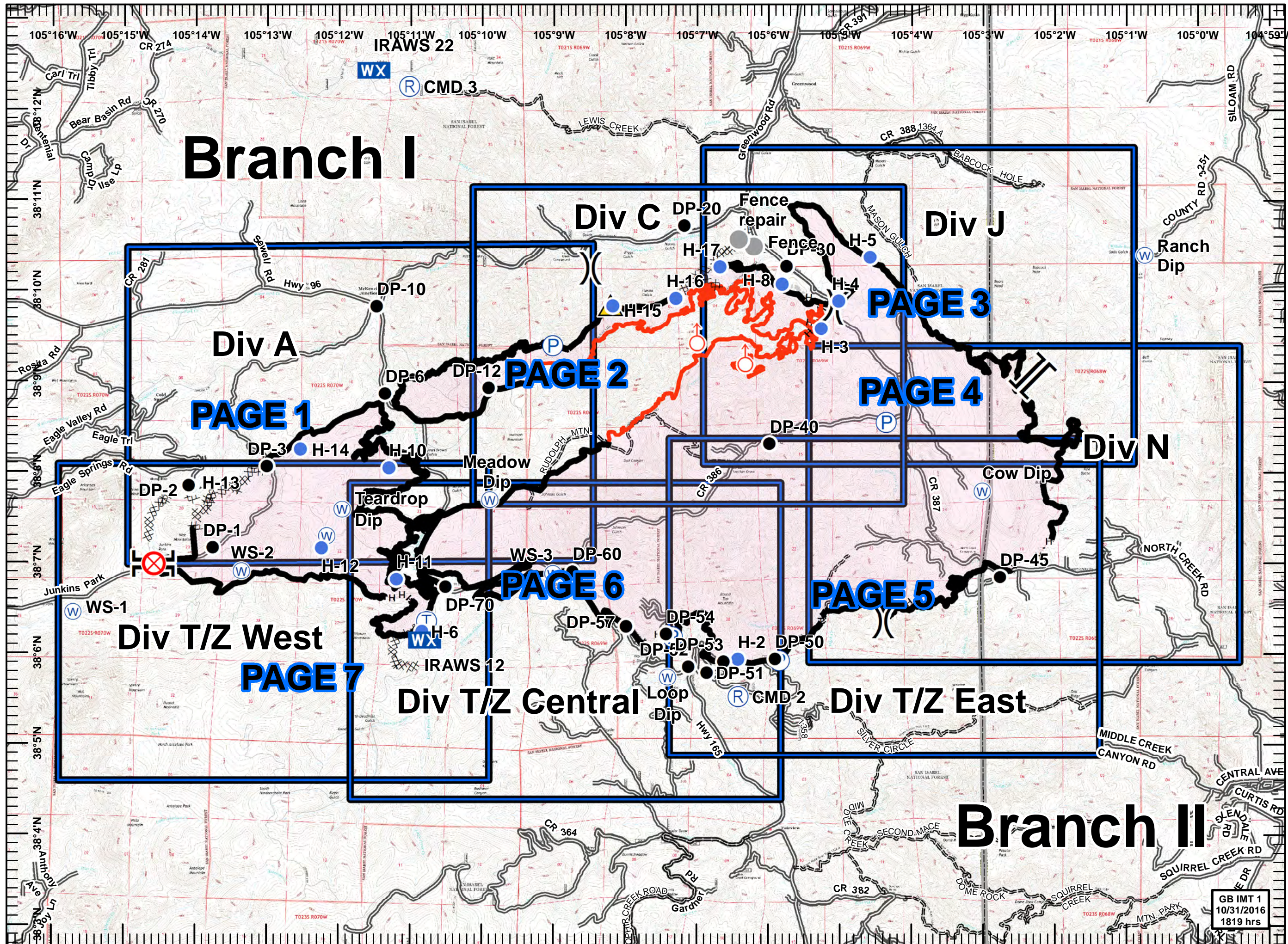
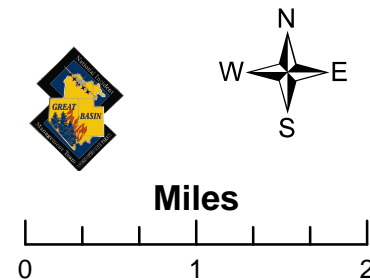
H - Hand Line

Wildfire Daily Fire Perimeter

Completed Burnout

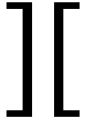











Trails

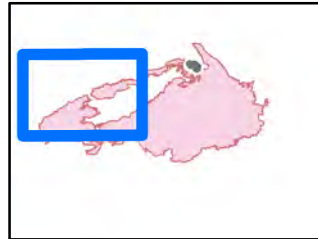
Roads




GB IMT 1
10/31/2016
1819 hrs

Legend

-  Branch Break
-  Drop Point
-  Fire Origin
-  Helispot
-  Pump
-  Water Source
-  Uncontrolled Fire Edge
-  Completed Line
-  Completed Dozer Line
-  Hand Line
-  Trails
-  Roads

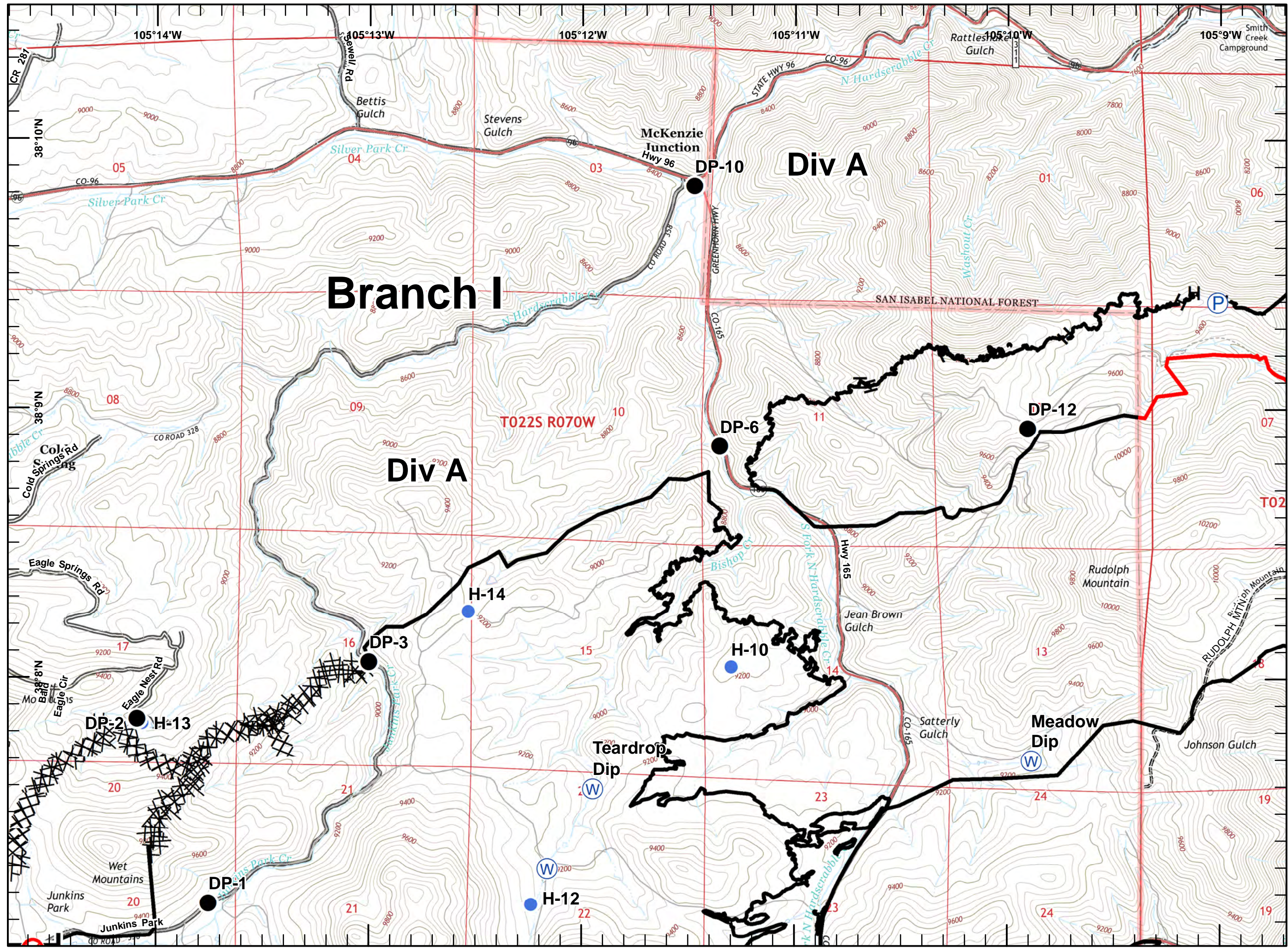




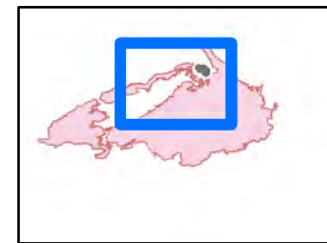
Miles

0 0.25 0.5

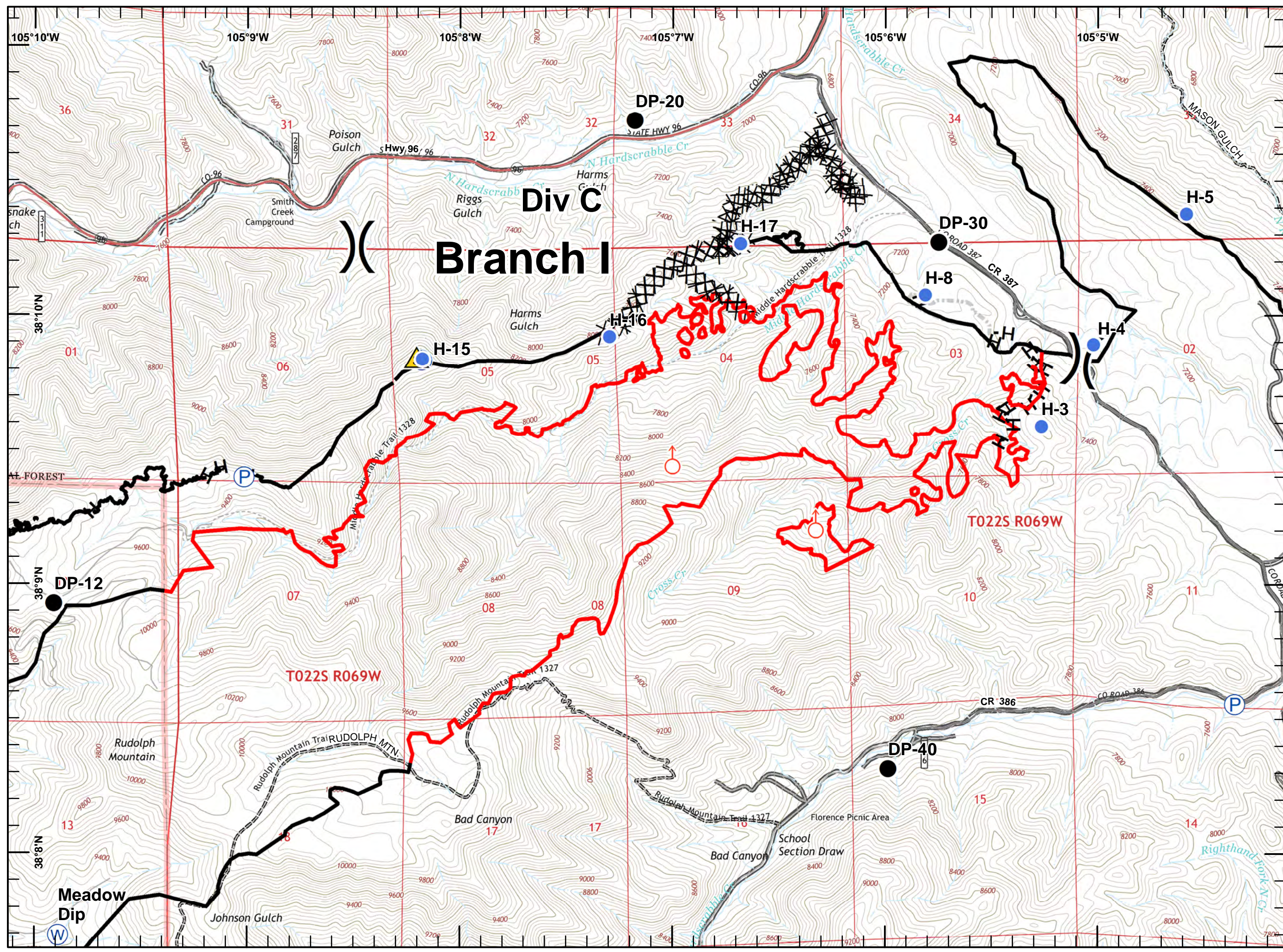
18,403 Acres
 10/29/2016 2000 hrs



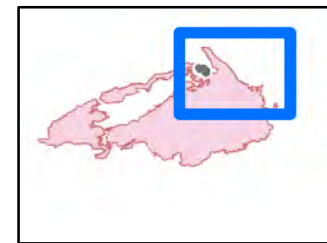
Division Break
 Drop Point
 Helispot
 Pump
 Safety Zone
 Spot Fire
 Water Source
 Uncontrolled Fire Edge
 Completed Line
 Completed Dozer Line
 Hand Line
 Completed Burnout Trails
 Roads



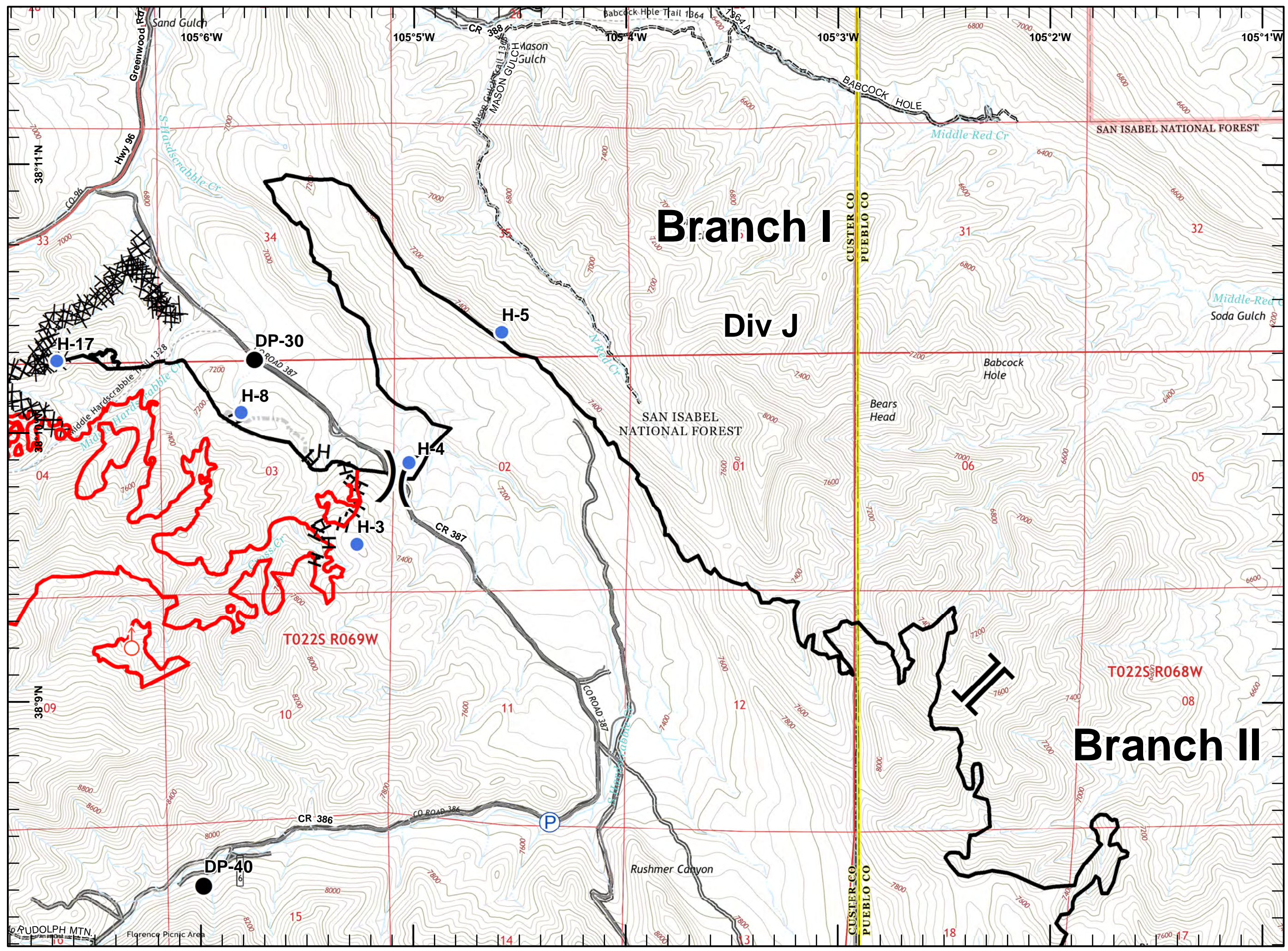
0 0.25 0.5 Miles
 18,403 Acres
 10/29/2016 2000 hrs













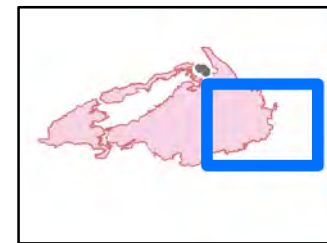
- Branch Break
- Division Break
- Drop Point
- Helispot
- Pump
- Spot Fire
- Uncontrolled Fire Edge
- Completed Line
- Completed Dozer Line
- Hand Line
- Completed Burnout
- Trails
- Roads


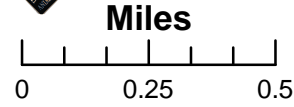


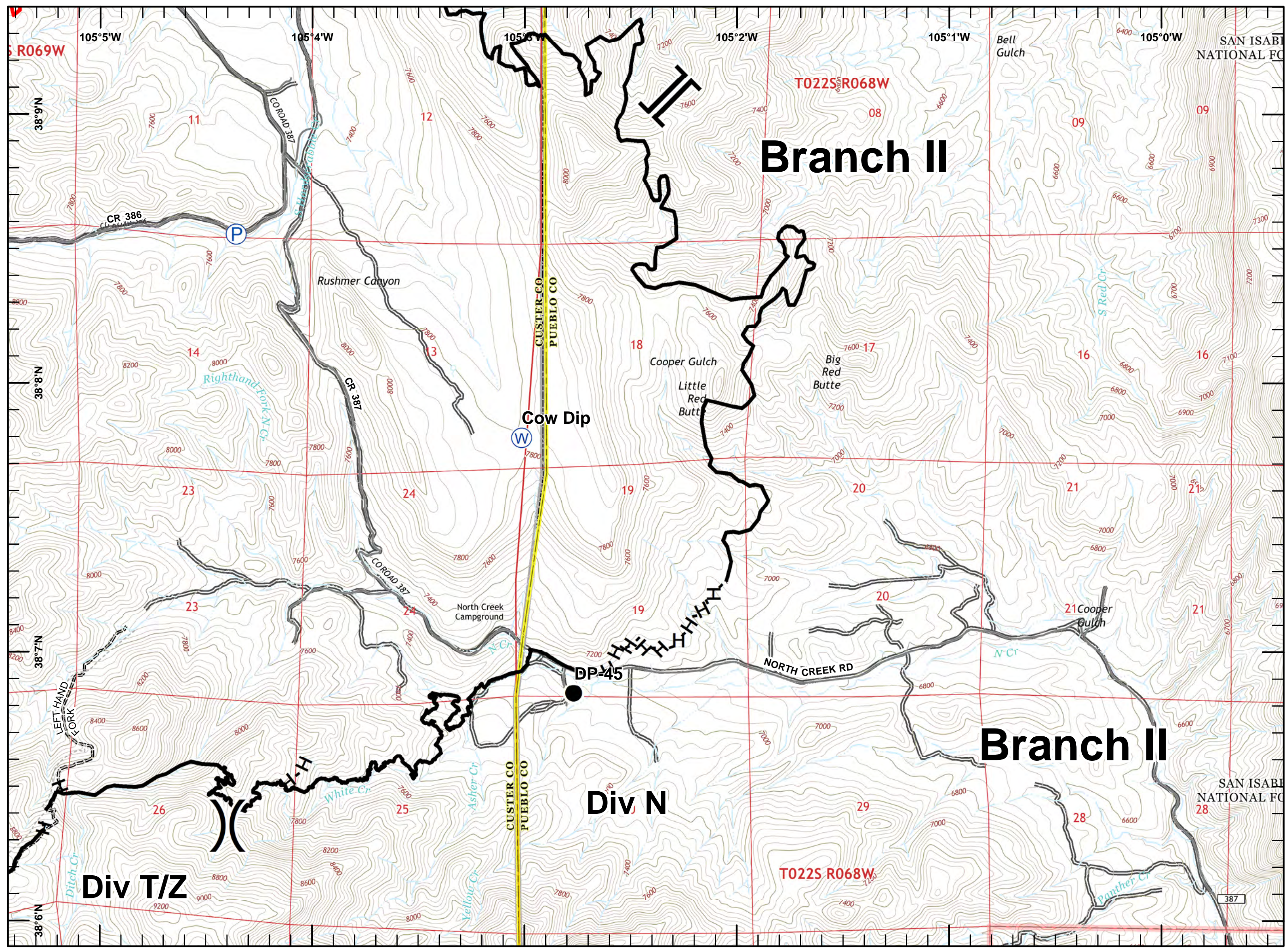
Miles
0 0.25 0.5
18,403 Acres
10/29/2016 2000 hrs



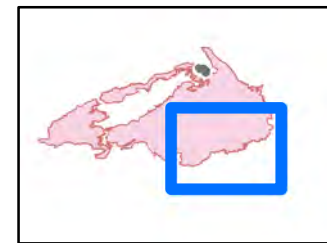
 Branch Break
 Division Break
 Drop Point
 Pump
 Water Source
 Uncontrolled Fire Edge
 Completed Line
 Hand Line
 Trails
 Roads



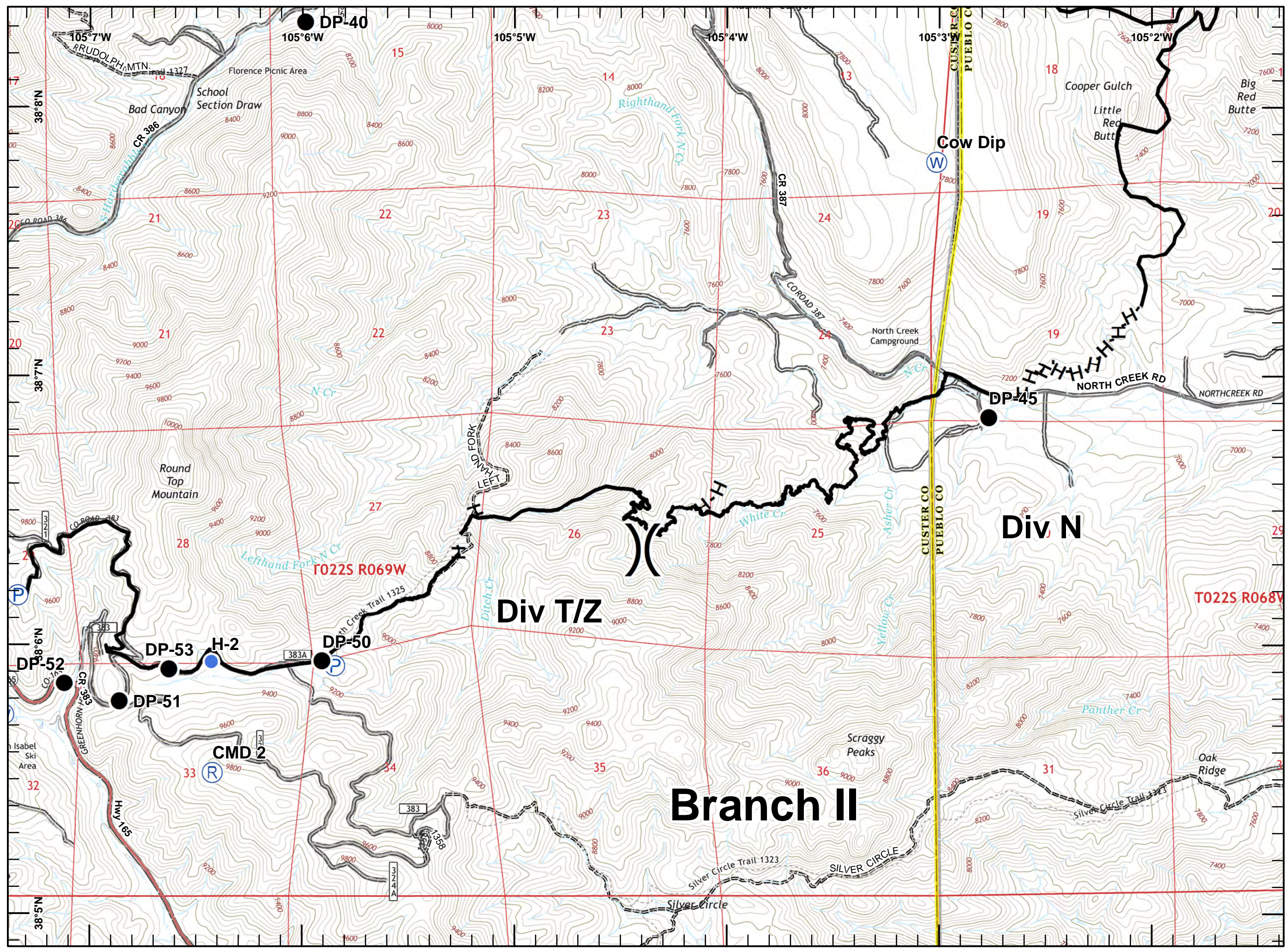


 18,403 Acres
 10/29/2016 2000 hrs



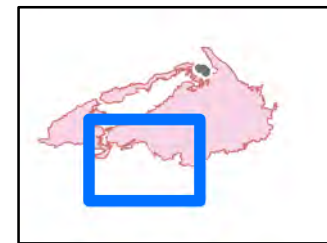

Division Break
 Drop Point
 Helispot
 Pump
 Repeater
 Water Source
 Completed Line
 Hand Line
 Trails
 Roads



Miles
 0 0.25 0.5
 18,403 Acres
 10/29/2016 2000 hrs



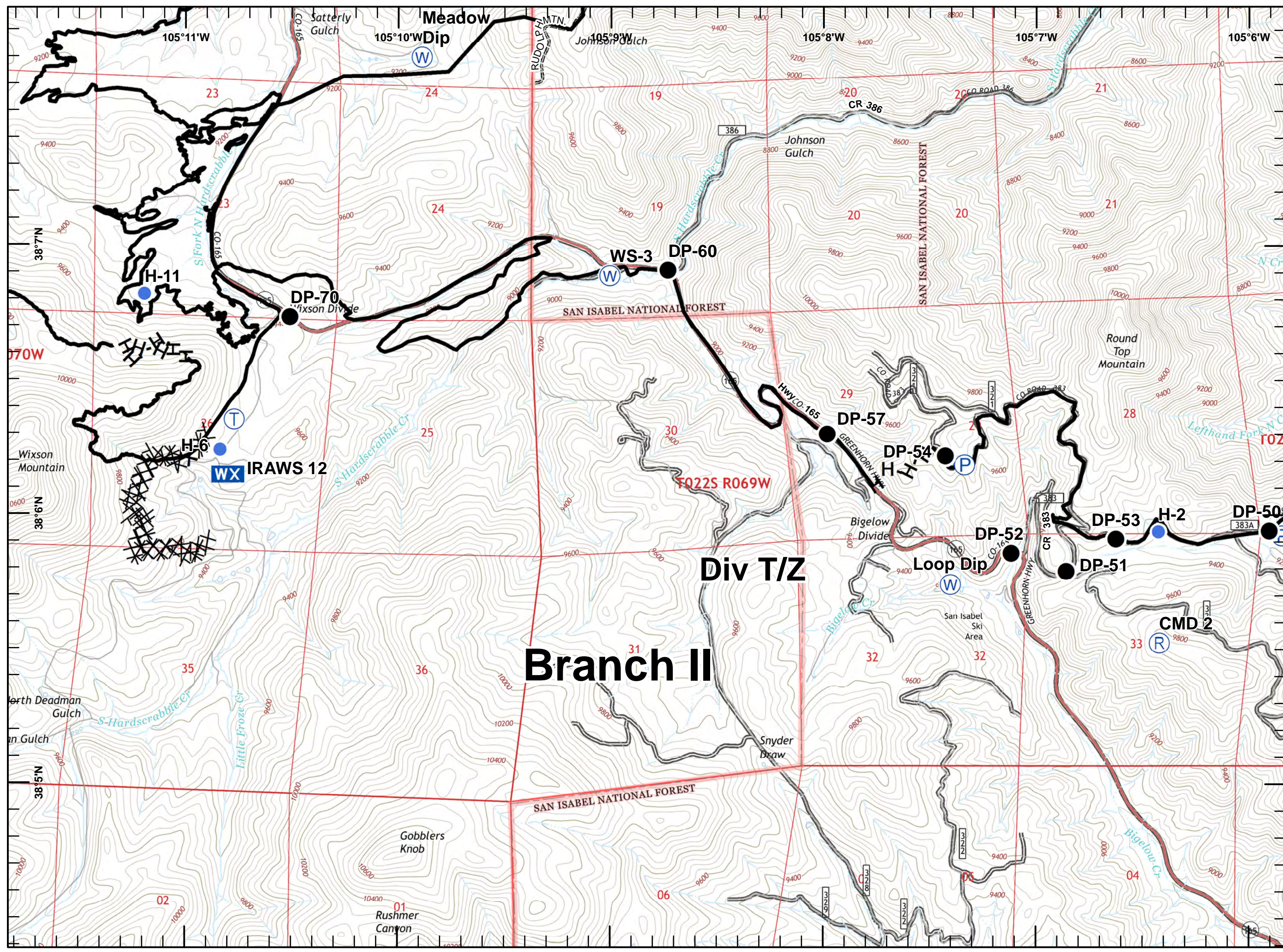
-  Drop Point
-  Helispot
-  Mobile Weather Unit
-  Pump
-  Repeater
-  Telephone
-  Water Source
-  Completed Line
-  Completed Dozer Line
-  Hand Line
-  Trails
-  Roads













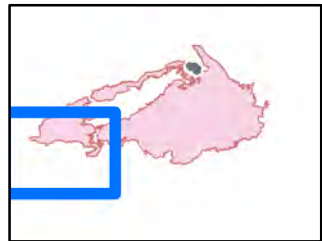
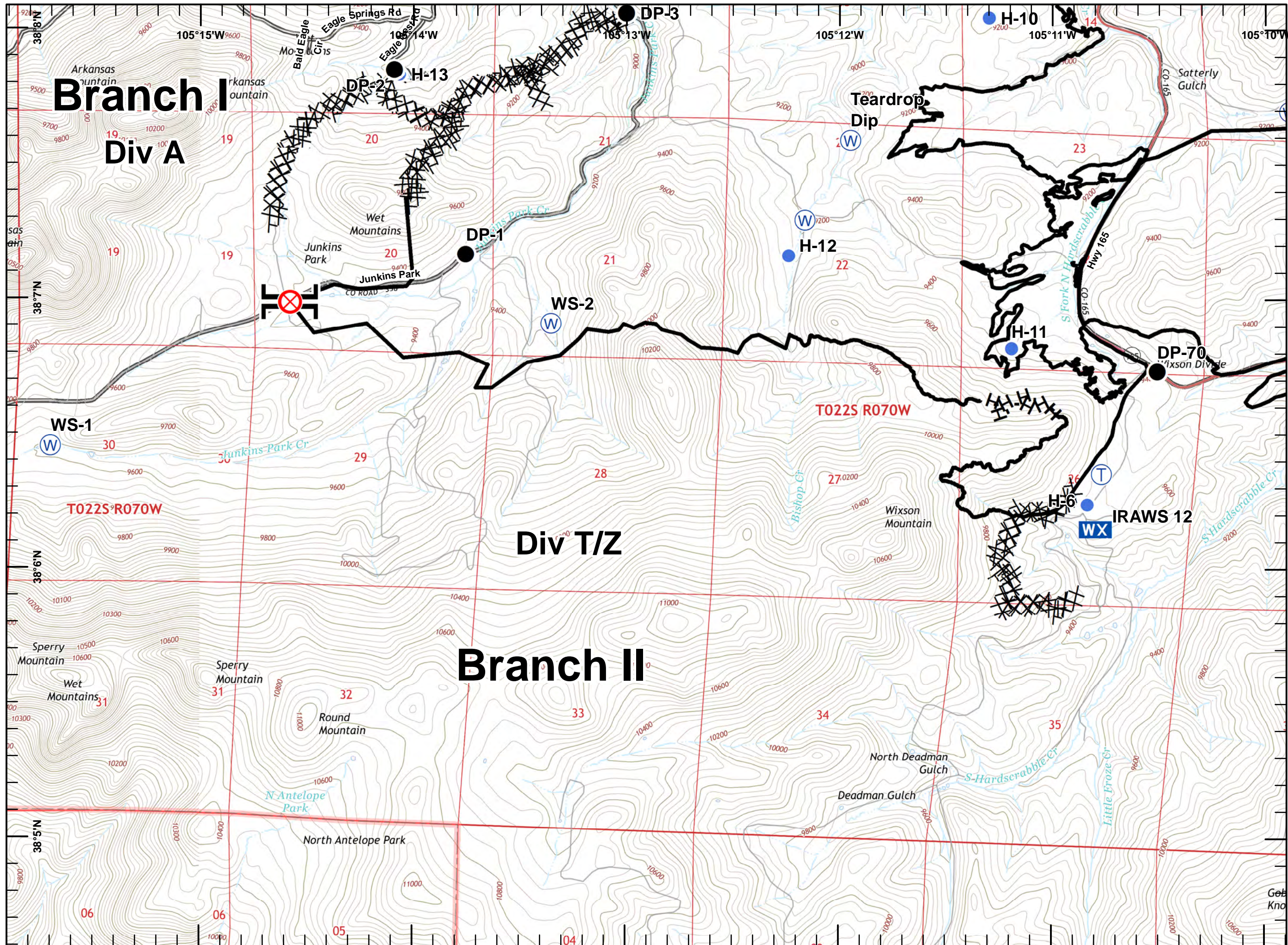
Miles


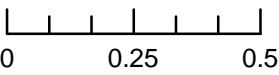
0 0.25 0.5

18,403 Acres
 10/29/2016 2000 hrs



 Branch Break
 Drop Point
 Fire Origin
 Helispot
 Mobile Weather Unit
 Telephone
 Water Source
 Completed Line
 Completed Dozer Line
 Hand Line

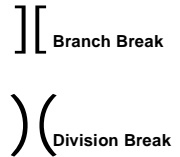




 18,403 Acres
 10/29/2016 2000 hrs



Junkins Fire
CO-CUX-002046
IAP
Day
NAD 83
Transportation

18,403 acres
 MMA Flight and
 Field Data
 10/28/2016 21:03 hrs



- Drop Point
- ⊗ Fire Origin
- Helispot
- wx Mobile Weather Unit
- P Pump
- R Repeater
- ⚠ Safety Zone
- ↑ Spot Fire
- T Telephone
- W Water Source
- Uncontrolled Fire Edge
- Completed Line
- XX Completed Dozer Line
- H - Hand Line
- ▭ Wildfire Daily Fire Perimeter
- ▨ Completed Burnout
- ≡ Trails
- Roads



Miles

