














IAP Map South East



Page 5 of 8
07/25/16; Day
Approx. 4425 acres

-  Structure
-  Division
-  Drop Point
-  Helispot
-  Spot Fire
-  Water Source
-  Uncontrolled Fire Edge
-  Completed Dozer Line
-  FirePolygon
-  Overhead Powerline
-  Telephone
-  Highway
-  Road



Miles
0 0.125 0.25 0.5

Map Page 5 of 8

