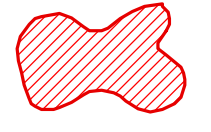
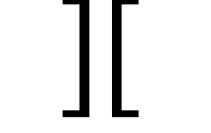



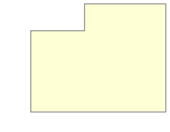






**Ownership**  
 Lava Mountain  
 WY-SHF-000267  
 08/05/2016 0500  
 IR as of 8/05/2016 0200  
 14,579 acres



-  Fire Perimeter 8/5/2016
-  Branch Break
-  Division Break
-  Highway
-  Roads
-  Bureau of Land Management
-  Bridger Teton NF
-  Private
-  Shoshone NF
-  State

Ownership	Acres
Bureau of Land Management	1490
Private	1297
Shoshone	11792

